

Bandaru Dattatraya
Governor
Himachal Pradesh



Message

It is a matter of pleasure that Himachal Pradesh Election Department has contributed significantly in strengthening democracy by conducting free, fair and peaceful elections in the four Parliamentary Constituencies of the State held for the 17th Lok Sabha. The state recorded the highest voting percentage of 72.42 in the Lok Sabha elections-2019. HP Election Department deserves commendation for such a huge turnout.

Indian democracy is an example for the whole world. Apart from being the largest democracy, it is also the most diverse democracy in the world. No doubt, the Election Commission of India is playing an important role in strengthening this process of democracy.

In Himachal Pradesh, the Election Department is discharging its responsibility with commitment and impartiality. It has not only conducted free and fair elections, but has also encouraged voters to participate in large numbers in the electoral process. The Systematic Voters' Education and Electoral Participation (SVEEP) campaign has been played an important role during the Lok Sabha elections-2019.

I convey my best wishes to the Himachal Pradesh Election Department for the successful publication of these document highlighting SVEEP activities. I hope this document will inspire everyone to make every election a participatory, inclusive and festive occasion.


(Bandaru Dattatraya)

C. Paulrasu, IAS
Chief Electoral Officer,
Himachal Pradesh



Message



The General Elections for constitution of the 17th Lok Sabha were announced by the Election Commission of India on 10th March, 2019 and the same were concluded on 26th May, 2019. The election machinery of the State was fully prepared for the conduct of free, fair and peaceful election. It was certainly a great pleasure and honour to conduct this election in the capacity of the Chief Electoral Officer, under the superintendence and guidance of the Election Commission of India.

Himachal Pradesh has 4 Parliamentary Constituencies and 68 Legislative Assembly Constituencies/Segments. The EPIC coverage and PER in the state is 100 percent. The total number of polling stations during Lok Sabha Elections-2019 were 7730 (7 auxiliary polling stations).

Every election is a new experience. This election was special on account of the fact that Systematic Voters' Education and Electoral Participation Programme (SVEEP) was implemented extensively for motivating and facilitating eligible citizens to enroll and subsequently cast their vote voluntarily. Targeted interventions made under SVEEP bore fruitful results, not only in terms of enhanced E.P. ratio of 703 and gender ratio of 980 almost to match with the census ratio, but also in terms of the highest voter turnout in the State. The State recorded 72.42 percent voter's turnout in Lok Sabha Election 2019.

This document is an attempt to present some of the highlights of the SVEEP interventions made in the State during Lok Sabha Election-2019 which resulted in some fabulous achievements.

C. Paulrasu
(C. Paulrasu)

A) INTRODUCTION

Voters' Participation in the democratic and electoral processes is integral to the successful running of any democracy and the very basis of wholesome democratic elections. Thus, it becomes an integral part of election management. In India, the constitutional mandate of the ECI for 'superintendence, direction and control of elections contain the built in high responsibility to have every eligible Indian on the electoral roll and get everyone on the electoral roll to voluntarily vote.

In India and across the world, the imperative of enhanced voters' participation in Elections is no more a matter of debate, but a serious assignment. Several countries in fact have voters' education as part of their constitutional mandate. Voter is the central actor in democratic election. In recent decades however, the world has seen a decline in Voters' participation in elections, which would inevitably point to a democracy deficit. Democratic nations and their Election Management Bodies (EMBs) have become increasingly alive to this negative trend and seeking to address it through ebullient programmes of voters' education.

There is lot of gap between what the voters 'should know' and what they 'actually know' in important areas like registration, EPIC/ identity proofs, Polling Station location, use of EVMs, timings of the poll, do's & don'ts with regard to Model Code of Conduct, use of money/ muscle and liquor power, by candidates or their associates to influence vulnerable sections of electorate. These gaps exist because voters' education had not received the requisite priority from election managers.

Experience shows that even greater awareness does not necessarily get converted into greater participation as behavioural change is a much more complex task. To improve participation of all sections of the electorate, information, motivation and facilitation have to be provided, for which the responsibility would lie with the election managers.

The awareness levels needed to be enhanced, especially amongst the freshly eligible youth, uneducated, residents of far-flung, inaccessible and remote areas, and socially and economically weaker / deprived sections of society. Motivation has to be provided for the citizens who are apathetic, skeptical, disenthused, dis-interested, to participate in the electoral process followed by the friendliest facilitation for registration and subsequently voting during elections.

A.1 BACKGROUND

The theme chosen for the Diamond Jubilee Year of the ECI in 2010 was "Greater Participation for a Stronger Democracy". ECI realized that it needed to cover the last mile, where issues like healthy and complete electoral rolls, urban apathy, gender gap in participation and youth indifference to the electoral process were to be tackled. Participation based on individual motivation and awareness and educational measures by election management machinery, rather than compulsory voting needed to be encouraged. For this to happen, voter education held the key. The Commission thus decided to bring Voter education to the center table of election management and allocated it necessary priority and resources.

The Systematic Voter Education and Electoral Participation Wing formulates policies, lays down the framework, plans Ms and monitors implementation besides carrying out continuous discourse with voting publics, civil society groups and media. It handles work related to all aspects of Voters' Awareness & Education aimed towards improving Electoral Participation in the country and building up a culture of participative democracy among citizens. The SVEEP Wing commenced work in late 2009.

Voters' Education and Civic Participation

- The Election Commission of India adopts a number of strategies, approaches and activities to maximise voter participation through continuous research, national policy framework, state plans, district plans and a whole range of communication and awareness interventions yielding consistently higher and informed participation of voters in electoral process.
- It has a group of well-trained experts and experienced implementers in voter's education and civic participation.
- In a short time, the ECI acquired rich experience base and insights in getting conducted action research, base line and end line surveys on voting behaviour and perception, using social marketing tools.
- It promotes dissemination of knowledge, information, materials, designed to sensitize the voters about voting process.
- It initiated new measures regarding about voter facilitation in areas of registration, issuing voter identity cards and suggests ways and means to make the election process voter friendly.
- Collaboration with Civil Society groups, educational institutions, youth/student volunteer networks is another intervention strategy in the nature of both formal and informal partnerships.
- ECI has developed special strategies to encourage participation of young and newly eligible voters bringing about a particularly significant progress in their registration on electoral rolls.

- The other strategies include wide-scale dissemination of information providing electoral assistance, developing cultural habit of voting, helping voters overcome psychological barrier, reaching out to youth voter in colleges and universities, increasing women participation, promoting election watch and democracy platforms, designing communication campaign, designing and producing communication materials on pilot basis and quality control of state level products.
- Organising seminars, workshops and lectures on values of participatory democracy, sensitization programmes for political parties, enlisting media support, making democracy and elections as a part of curriculum in the academic institutions,
- Major operational steps towards successful voter registration and voter facilitation.
- Initiate and encourage innovative measures during elections to reach out to Communities.
- Commission has engaged national and provincial icons in social, cultural and sports fields to promote voters participation using Audio-Visual appeals.
- Media and non-media units, folk cultural groups, cable networks, marathons, rallies, human chains, exhibition, hoardings, posters, pamphlets, leaflets, cinema slides, street plays, magic shows are utilised with good effect.
- The Election Commission is also promoting a new programme called YUVA – Youth United for Voter Awareness with 10 point strategy to enlist larger youth participation through youth education.
- Baseline studies have been conducted to generate indicators for action on aspects like enrolment, distribution of voter cards, and voter apathy in certain pockets.
- In recent elections, opinion leaders / civil society were mobilised in support of the Commission's message on ethical voting without inducements.

ECI envisaged systematic, strategic and scientific processes in understanding the voter participation and engagement dynamics and facilitated the processes of increased and informed participation. It was felt that Voter education needed to be imparted through specific and targeted interventions, backed by scientific research carried out by professional agencies/ institutes.

A.2 RATIONALE AND JUSTIFICATION

There was a strongly felt need for a scientifically designed policy frame work, clear guidelines, effective implementation and very importantly a well-established feedback mechanism for assessment of the impact made by the interventions. This would help in suitably modifying future strategies, programmes and interventions to educate the voters on all aspects of democratic and electoral processes, with a centripetal focus on electoral participation.

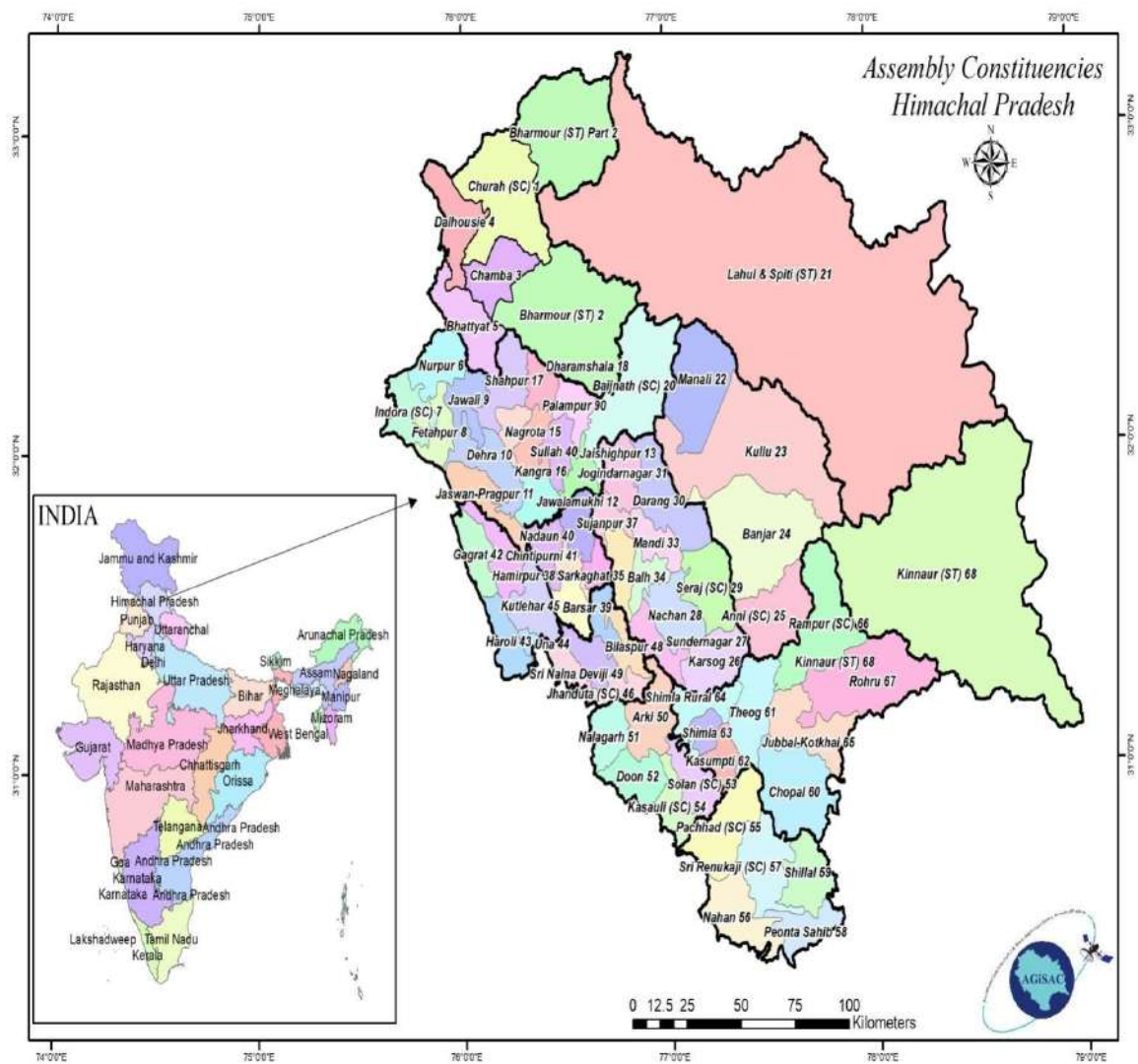
Effective partnerships with educational institutions like Universities, Colleges, Senior Secondary Schools, Vocational Institutes etc. needed to be carefully built in order to educate the students on subjects related to democratic electoral practices and the need for participation in the democratic electoral processes, so that they could prepare themselves as voting citizens and enroll as soon as they are eligible and vote at the first available election.

Large segments/ sections of the electorate who were not covered by the formal educational system or those who had developed an apathetic attitude or those who are physically cut-off from the mainstream due to various reasons needed to be brought under the ambit of focused voter education. Such segments/ sections needed to be reached through civil society organizations, special agencies of volunteers, appropriate media vehicles, Govt. Departments working for the welfare of deprived and vulnerable sections or marginalized groups etc. at the field levels.

There is a threat that a steady decline in voters' participation, if goes unattended over successive years, with number of candidates rising and under a FPP system, can result in an unrepresentative, dormant, silent and nominal democracy. ECI will need to work hard to rule out such a possibility in broad appreciation of its constitutional responsibility.

There is strong advocacy that has emerged in recent times from different stakeholders for developing a comprehensive strategic framework for increased voter education.

Himachal Pradesh is situated in the North corner of India. Snow clad mountains, beautiful Deodar and Pines forests adds to its pristine beauty and glory. The state of Himachal Pradesh has boundaries with the Jammu and Kashmir in the North, Uttar Pradesh in the South-East, China on East, Haryana in the South and Punjab in the West. It is located between 30°22' and 30°12' north latitude and between 75°47' and 79°4' east longitude. The mountainous state has altitudes ranging from 350 to 7000 meters (1050 ft. to 21000 ft.) above the sea level. Out of twelve districts, Lahaul and Spiti district has the largest area and smallest district being Hamirpur. Its countryside offered wide varieties of colonial mansions, forts, palaces which are century old and adds to the pristine glory of countryside.



A.3 POLITICAL HISTORY OF HIMACHAL PRADESH:

Himachal Pradesh has no pre-constitutional history. The State itself is a post-Independence creation. It first came into being as a centrally administered territory on April 15, 1948 by the integration of thirty erstwhile princely States. The first important event was the inclusion of Himachal Pradesh as part "C" State on 26th January, 1950. It was administered by a Chief Commissioner, aided and advised in the discharge of his functions by an Advisory Council Consisting of Nine members, three of whom represented the erstwhile princely States and Six being public representatives. In 1951, it became a part 'C' State. Vide Section 3 of Part 'C' State's Act, 1951 Himachal Pradesh was brought under a Lt.Governor with 36 member Legislative Assembly.

First general election to the state assembly was held in November, 1951. and state's first Chief Minister was sworn on 1st March, 1952. In 1954 Bilaspur, another part-C State, was merged with Himachal Pradesh and the strength of its Assembly was raised to 41. In 1956, despite majority recommendation of the States Reorganization Commission for its merger with Punjab, Himachal Pradesh retained its separate identity. But a great price had to be paid as Himachal was made a Union Territory sans Legislative Assembly and was placed under an Administrator designated as Lt. Governor. Instead of a Legislative Assembly it was provided with a Territorial Council with limited powers. Thereafter, the people and the political leadership of the State left no stone unturned for the restoration of democratic edifice. Their efforts finally bore result in 1963, when a bill was passed by the Union Parliament for providing Legislative Assemblies and Council of Ministers to certain Union Territories including H.P. It was enforced in the case of HP from 1st July, 1963 after receiving President's assent. The Territorial Council which was a replica of a diarchic form of government was converted into a Legislative Assembly of the Union Territory. The strength of the House was raised to 63 (60 elected and 3 nominated) after section 24 (3) of Punjab Reorganization Act, 1966 (Act No. 31 of 1966) came into force in 1967. Finally it was on January 25, 1971, HP made its debut as the 18th State of the Union of India. The declaration of a full fledged State came from the then Prime Minister of India Mrs. Indira Gandhi. After delimitation of Assembly seats, the number of Members in the Assembly now stands at 68.

A.4 ELECTION HISTORY OF HIMACHAL PRADESH:

The Himachal Pradesh Legislative Assembly has no pre-constitution history- the State itself is a post-Independence creation. It first came into being as a centrally administered territory on April 15, 1948 by the integration of 30 erstwhile princely States. It was administered by a Chief Commissioner, aided and advised in the discharge of his functions by an Advisory Council Consisting of Nine members, three of whom represented the erstwhile princely States and Six being public representatives. In 1951, it became a part 'C' State. Vide Section 3 of Part 'C' State's Act, 1951 Himachal Pradesh was brought under a Lt.Governor with 36 member Legislative Assembly. First election to the Assembly was held in 1952. In 1954 Bilaspur, another part-C State was merged with Himachal Pradesh and the strength of its Assembly was raised to 41. In 1956, despite majority recommendation of the States Reorganization Commission for its merger with Punjab, Himachal Pradesh retained its separate identity, thanks to the famous dissenting note of the Chairman of the Commission, Justice Sh. Fazal Ali which found favour with the Centre. But a great price had to be paid as Himachal was made a Union Territory sans Legislative Assembly and was placed under an Administrator designated as Lt. Governor. Instead of a Legislative Assembly it was provided with a Territorial Council with limited powers. Thereafter, the people and the political leadership of the State had to literally move heaven and earth for the restoration of democratic edifice. Their efforts finally bore fruit in 1963, when a bill was passed by the Union Parliament for providing Legislative Assemblies and Council of Ministers to certain Union Territories including H.P. It was enforced in the case of Himachal Pradesh from 1stJuly, 1963 after receiving President's assent. The Territorial Council which was a replica of a dyarchical form of government was converted into a Legislative Assembly of the Union Territory. The strength of the Assembly was fixed at 43 including 2 nominated members. The Assembly held its first sitting from 1stof October 1963. Continuity of the Assembly is considered from this date hence its silver jubilee was celebrated in the year 1988. With the merger of new areas into Himachal Pradesh in 1966, the number of Members in the House rose to 56 including 2 nominated. The strength of the House was further raised to 63 (60 elected and 3 nominated) after section 24 (3) of Punjab Reorganization Act, 1966 (Act No. 31 of 1966) came into force in 1967. Finally it was on January 25, 1971 that a big leap forward was taken and the abode of gods ('Devbhumi' as Himachal is called) made its debut as the 18th State of the Union of India. The declaration of a full fledged State came from none other then the Prime Minister of India Mrs. Indira Gandhi from the historic Ridge Maidan. After delimitation of Assembly seats in the year 1971-72, the number of Members in the Assembly now stands at 68.

A.4.1 THE COUNCIL CHAMBER:

The Council Chamber, the building which houses the Legislative Assembly has a past as well as a present to be proud of. The edifice was completed and was inaugurated by Lord Reading, the then Viceroy of India, on August 27, 1925. The need of this building arose for the simple reason the British chose SHIMLA as the Summer Capital of the Imperial Govt. to save them from the blistering summer of Delhi. The Central Assembly had, therefore, to be provided an appropriate accommodation. The construction of the building was started in 1920 near the 'Kennedy House' which was built by the founder of Shimla, Major Kennedy on this new found hill resort.' The Council Chamber was incidentally one of the last important buildings to be built by the British and it was completed at the cost of approx Rs. 10 lacs. The main Hall at that time provided seats for 145 Central Assembly Members (104 elected and 41 nominated) with the President's (the Speaker was then called as President) Dias flanked by Viceroy's box (now called the Governor's box) in the left and box for the officers on the right. The Chair for the President is said to have been gifted by the Government of Burma. It is a throne like chair with a high back and with two columns at the sides and flower like decorations at the top. It is made of the renowned Burma teak wood and is still in use in the H.P. Legislative Assembly. However, the Crown that topped the Canopy being symbol of the Imperial Empire was replaced by 'Ashok Chakra' after Independence. The Council Chamber as the building has come to be known, changed many a hands after Independence. At the time of Partition, the Punjab Govt. was shifted to Shimla & its Assembly held its meetings in this building. When the Punjab Assembly was shifted to Chandigarh, the Assembly of Part 'C' State of H.P. got the pride of having its sittings in this Chamber. Before that it used to hold its meetings in Vice-Regal Lodge (later named 'Rashtrapati Niwas'). Sh. Jaiwant Ram was the first Speaker of the Pradesh Assembly to occupy the Chair. On October, 31, 1956 when H.P. Assembly was dissolved following the Report of the State's Reorganization Commission, the Govt. Secretariat was shifted in this building when 'Himachal Dham' (the building in which Secretariat was housed) was gutted in fire in mid 1957. During this period the main Chamber was converted into temporary Cabin like structures. For few year, "All India Radio" was also housed in the lower part of the building. The premises were at last restored to the original position on July 1, 1963 when Legislature was revived. First Session of the Assembly after its restoration was held in the Council Chamber from Oct.1, 1963. It need to be mentioned here that the Council Chamber was first renovated in 1963. In 1988 the complete furniture of the Chamber was replaced, when Silver Jubilee of the State Legislative Assembly was celebrated. Besides adding new furniture, the shape of the Hall has been changed from rectangular to U shape with the sitting capacity for 72 Members keeping in view the future requirements. While speaking of this historic Chamber, mention must be made of the fact that it has seen many vicissitudes of fortunes and has been an eye-witness to many an epoch-making event. As aforesaid, in successive years, it has housed the Central Legislative Assembly, the Punjab Legislative Assembly, the Himachal Pradesh Govt. Secretariat and the Himachal Pradesh Legislative Assembly. It has seen the grandeur of the Viceroys and the dignity, grace and glory of Vithalbhai Patel, the first elected President (or Speaker) of the Central Legislative Assembly. In fact the first historic event that took place in the Council Chamber was his election to the Chair as first non-official candidate, in accordance with the recommendations of the Joint Select Committee of the British Parliament on the Govt. of India Act, 1919. Sh. Vithalbhai Patel held office from 1925 to 1930.

He is known to have been truly assertive and for laying down the foundation for an independent/impartial Chair. It was he who declared in this Chamber that the person who occupies this Chair in the Assembly should be above all suspicions or being even unconsciously biased in favour of any Party or Govt. It was, therefore, here in this Chamber that he emphasized need for a non-party President/Speaker and on his 1st election to the Chair he observed; "FROM THIS MOMENT, I CEASE TO BE A PARTY MAN. I BELONG TO NO PARTY. I BELONG TO ALL PARTIES...". With a view to strengthen the independence of the office of President/Speaker he declined to accept a ticket from any party for his re-election to the Central Legislative Assembly. Instead, he fought and won as an Independent Member and was soon re-elected unanimously to the Chair. Unfortunately this healthy convention of a non-party Speaker was neither followed by his successors nor encouraged by the leadership of ruling parties in this country. It was also in this Chamber that President Patel got a resolution passed by the Central Legislature for creation of a separate Legislative Assembly Department under the President himself. He said: - "I AM RESPONSIBLE TO THE ASSEMBLY AND TO NO OTHER AUTHORITY". It is hence because of his endeavour that today each Legislature is having a separate and more or less independent Secretariat. Provisions to this regard was also made later in the Constitution itself under Article 98 (1) and Article 187 (1). This Chamber has also been witness to various important Resolutions being passed by the Central Legislature. By one of these resolutions, Pt. Motilal Nehru reminded the British Government that ultimate goal of the Indians was Independence. The contents of the resolution asunder:- " INDIA IS DETERMINED TO WIN FREEDOM. THE MANNER AND MEASURE AND THE TIME EITHER YOU DETERMINE IN A REASONABLE SPIRIT OR ELSE SHE WILL DETERMINE FOR HERSELF".

A.4.2 CHIEF COMMISSIONERS/LT.GOVERNORS/GOVERNORS ALONGWITH THEIR TERM

The following held the August office in Himachal Pradesh since its inception:

Sr. No.	Name	Duration
CHIEF COMMISSIONER		
1.	Shri N.C. Mehta	24.04.1948-09.01.1950
2.	Shri E.P.Moon	09.01.1950-29.03.1951
3.	Shri Bhagwan Sahai	30.03.1951-19.02.1952
LT. GOVERNOR		
1.	Maj. Gen. M.S., Himmat Singh (Retd.),	01.03.1952-31.12.1954
2.	Raja Bajrang Bahadur SinghBadri	01.01.1955-13.08.1963
3.	Shri Bhagwan Sahay, ICS (Retd.)	14.08.1963-25.02.1966
4.	Shri V.Vishwanathan, ICS (Retd.)	26.02.1966-06.05.1967
5.	Shri Om Prakash, Chief Judicial Commission (Punjab and H.P.)	07.05.1967-15.05.1967
6.	Lt. Gen. (Retd.) K.Bahadur Singh	16.05.1967-24.01.1971

GOVERNOR			
Sr. No.	Name	Took Office	Left Office
1	Sh. <u>S. Chakravarti</u>	25 January 1971	16 February 1977
2	Sh. <u>Amin ud-din Ahmad Khan</u>	17 February 1977	25 August 1981
3	Sh. <u>A. K. Banerjee</u>	26 August 1981	15 April 1983
4	Sh. <u>Hokishe Sema</u>	16 April 1983	7 March 1986
-	Justice <u>Prabodh Dinkarrao Desai</u> (Addl. charge)	8 March 1986	16 April 1986
5	Vice Admiral <u>R. K. S. Ghandhi</u>	17 April 1986	15 February 1990
-	Sh. <u>S. M. H. Burney</u> (Addl.	2 December 1987	10 January 1988

	Charge)		
-	Sh. <u>H. A. Brari</u> (Addl. Charge)	20 December 1989	12 January 1990
6	Sh. <u>B. Rachaiah</u>	16 February 1990	19 December 1990
7	Sh. <u>Virendra Verma</u>	20 December 1990	29 January 1993
-	Sh. <u>Surendra Nath</u> (Addl. Charge)	30 January 1993	10 December 1993
8	Sh. <u>Bali Ram Bhagat</u>	11 February 1993	29 June 1993
9	Sh. <u>Gulsher Ahmad</u>	30 June 1993	26 November 1993
-	Sh. <u>Surendra Nath</u> (Addl. Charge)	27 November 1993	9 July 1994
-	Justice <u>Viswanathan Ratnam</u> (Addl. Charge)	10 July 1994	30 July 1994
10	Sh. <u>Sudhakar Rao Naik</u>	30 July 1994	17 September 1995
-	Sh. <u>Mahabir Prasad</u> (Addl. Charge)	18 September 1995	16 November 1995
11	<u>Smt. Sheila Kaul</u>	17 November 1995	22 April 1996
-	<u>Sh. Mahabir Prasad</u> (Addl. Charge)	23 April 1996	25 July 1997
12	<u>Smt. V. S. Ramadevi</u>	26 July 1997	1 December 1999
13	<u>Sh. Vishnu Kant Shastri</u>	2 December 1999	23 November 2000
14	<u>Sh. Suraj Bhan</u>	23 November 2000	7 May 2003
15	<u>Justice (Retd) Vishnu Sadashiv Kokje</u>	8 May 2003	19 July 2008
16	<u>Smt. Prabha Rau</u>	19 July 2008	24 January 2010
17	<u>Smt. Urmila Singh</u>	25 January 2010	24 January 2015
-	<u>Sh. Kalyan Singh</u> (Addl. Charge)	28 January 2015	12 August 2015
18	<u>Acharya Dev Vrat</u>	12 August 2015	21 July 2019

19	<u>Sh. Kalraj Mishra</u>	22 July 2019	10 September 2019
20	<u>Sh. Bandaru Dattatraya</u>	11 September 2019	Incumbent

A.4.3 Hon'ble Chief Ministers of Himachal Pradesh

The following held the office of Chief Minister of Himachal Pradesh since its inception:-

Name	From	To	Party
Dr. Yashwant Singh Parmar	08.03.1952	31.10.1956	Indian National Congress
	01.07.1963	14.03.1967	
	14.03.1967	15.03.1972	
	15.03.1972	28.01.1977	
Shri Ram Lal Thakur	28.01.1977	30.04.1977	Indian National Congress
President's rule 30 Apr 1977 22 Jun 1977			
Shri Shanta Kumar	22.06.1977	14.02.1980	Bharatiya Janata Party
Shri Ram Lal Thakur	14.02.1980	24.05.1982	Indian National Congress
	24.05.1982	07.04.1983	
Shri Virbhadra Singh	08.04 1983	08.03.1985	Indian National Congress
	08.03.1985	05.03.1990	
Shri Shanta Kumar	05.03.1990	15.12.1992	Bharatiya Janata Party
President's Rule 15 Dec 1992 to 03 Dec 1993			
Shri Virbhadra Singh	03.12.1993	04.03.1998	Indian National Congress
	05.03.1998	23.03.1998	
Shri Prem Kumar Dhumal	24.03.1998	05.03.2003	Bharatiya Janata Party
Shri Virbhadra Singh	06.03.2003	29.12.2007	Indian National Congress
Shri Prem Kumar Dhumal	30.12.2007	24.12.2012	Bharatiya Janata Party
Shri Virbhadra Singh	25.12. 2012	27.12.2017	Indian National Congress
Shri Jai Ram Thakur	27.12.2017	Incumbent	Bharatiya Janata Party

A.4.4 Leader of the opposition

(Strength of Members one-third or more)

The following remained the leader of opposition in Himachal Pradesh since its inception:-

No.	Name	Term of office
1.	Shri T.S. Negi (Leader of Sunyukt Vidhayak Dal)	31.05.1967-17.03.1972
2.	Shri Shanta Kumar (Leader of Janata Party/BJP)	21.03.1980-19.04.1982
3.	Shri Virbhadra Singh (Leader of Indian National Congress)	24.03.1998-28.01.2003
4.	Smt. Vidya Stokes (Leader of Indian National Congress)	22.01.2008-21.12.2012
5.	Prof. Prem Kumar Dhumal (Leader of BJP)	02.01.2013-21.12.2017
6.	Shri Mukesh Agnihotri (Leader of Indian National Congress)	05.01.2018-onwards

A.4.5 Hon'ble Speakers of Himachal Pradesh

The following held the office of Speaker of Himachal Pradesh Vidhan Sabha since its inception:-

Name of Hon'ble Speaker	From	To
Shri Jaiwant Ram	24.03.1952	31.10.1956
Shri Desh Raj Mahajan	04.10.1963	18.03.1967
Shri Desh Raj Mahajan	20.03.1967	19.03.1972
Shri Kultar Chand Rana	28.03.1972	29.06.1977
Shri T.S.Negi	08.05.1979	21.06.1982
Shri T.S.Negi	22.06.1982	14.09.1984
Shri Vijay Kumar Joshi (Acting Speaker)	14.09.1984	10.03.1985
Smt. Vidya Stokes	11.03.1985	19.03.1990
Shri Radha Raman Shastri	21.03.1990	17.08.1990
Shri T.S.Negi	20.08.1990	14.12.1993
Shri Kaul Singh Thakur	15.12.1993	12.03.1998
Shri Gulab Singh Thakur	30.03.1998	07.03.2003
Shri Gangu Ram Musafir	11.03.2003	09.01.2008
Shri Tulsi Ram	11.01.2008	01.01.2013
Shri Brij Behari Lal Butail	09.01.2013	05.01.2018
Shri Rajeev Bindal	10.01.2018	16.01.2020
Shri Vipin Singh Parmar	26.02.2020	incumbent

A.4.6 Chief Election Commissioners of India

No.	Name	Term of office	
1	<u>Sh. Sukumar Sen</u>	21 March 1950	19 December 1958
2	<u>Sh. Kalyan Sundaram</u>	20 December 1958	30 September 1967
3	<u>Sh. S. P. Sen Verma</u>	1 October 1967	30 September 1972
4	<u>Sh. Nagendra Singh</u>	1 October 1972	6 February 1973
5	<u>Sh. T. Swaminathan</u>	7 February 1973	17 June 1977
6	<u>Sh. S. L. Shakdhar</u>	18 June 1977	17 June 1982
7	<u>Sh. R. K. Trivedi</u>	18 June 1982	31 December 1985
8	<u>Sh. R. V. S. Peri Sastri</u>	1 January 1986	25 November 1990
9	<u>Smt. V. S. Ramadevi</u>	26 November 1990	11 December 1990
10	<u>Sh. T. N. Seshan</u>	12 December 1990	11 December 1996
11	<u>Sh. M. S. Gill</u>	12 December 1996	13 June 2001
12	<u>Sh. James Michael Lyngdoh</u>	14 June 2001	7 February 2004
13	<u>Sh. T. S. Krishnamurthy</u>	8 February 2004	15 May 2005
14	<u>Sh. B. B. Tandon</u>	16 May 2005	29 June 2006
15	<u>Sh. N. Gopalaswami</u>	30 June 2006	20 April 2009
16	<u>Sh. Navin Chawla</u>	21 April 2009	29 July 2010
17	<u>Sh. S. Y. Quraishi</u>	30 July 2010	10 June 2012
18	<u>Sh. V. S. Sampath</u>	11 June 2012	15 January 2015
19	<u>Sh. Harishankar Brahma</u>	16 January 2015	18 April 2015
20	<u>Sh. Nasim Zaidi</u>	19 April 2015	5 July 2017
21	<u>Sh. Achal Kumar Jyoti</u>	6 July 2017	22 January 2018
22	<u>Sh. Om Prakash Rawat</u>	23 January 2018	1 December 2018
23	<u>Sh. Sunil Arora</u>	2 December 2018	Incumbent

A.4.7 Chief Electoral Officers of Himachal Pradesh

No.	Name	Term of office	
1	Smt. Rajendra Bhattacharya	19.03.1993	11.09.1995
2	<u>Dr.</u> S Bihuria	11.09.1995	22.05.1997
3	Smt. <u>Parminder</u> Mathur	23.05.1997	21.05.1999
4	Sh. <u>Bhim</u> Sen	21.05.1999	14.03.2001
5	Sh. <u>P.</u> C. Kapoor	14.03.2001	04.05.2002
6	Smt. <u>Manisha</u> Nanda	04.05.2002	03.10.2005
7	Sh. <u>Prem</u> Kumar	15.10.2005	11.07.2006
8	Smt. Manisha Nanda	11.07.2006	03.10.2008
9	Sh. Anil Khachi	03.10.2008	15.06.2010
10	Sh. <u>Manoj</u> Kumar	15.06.2010	20.08.2011
11	Sh. <u>Narinder</u> Chauhan	01.09.2011	30.06.2017
12	Sh. Pushpender Rajput	10.07.2017	30.11.2018
13	Sh. Devesh Kumar	18.02.2019	12.02.2020
14	Sh. C. Paulrasu	12.02.2020	Incumbent

A.4.8Term & Tenure of the Territorial Council/Legislative Assembly.

Legislative Assembly (Part-C State)	March, 1952-31.10.1956
1 st Territorial Council	May-June,1957-02.08.1962
2 nd Territorial Council	03.08.1962-30.06.1963
1 st Legislative Assembly	01.07.1963-12.01.1967
2 nd Legislative Assembly	01.03.1967-17.03.1972
3 rd Legislative Assembly	18.03.1972-30.04.1977
4 th Legislative Assembly	22.06.1977-19.04.1982
5 th Legislative Assembly	24.05.1982-23.01.1985
6 th Legislative Assembly	08.03.1985-03.03.1990
7 th Legislative Assembly	03.03.1990-15.12.1992
8 th Legislative Assembly	03.12.1993-24.12.1997
9 th Legislative Assembly	09.03.1998-29.01.2003
10 th Legislative Assembly	04.03.2003-28.12.2007
11 th Legislative Assembly	29.12.2007-21.12.2012
12 th Legislative Assembly	22.12.2012-21.12.2017
13 th Legislative Assembly	27.12.2017- onwards

General Election, 1951 to the Territorial Council/ Legislative Assembly of Himachal Pradesh

CONSTITUENCY DATA - SUMMARY

No. and Name of AC	Name of Elected Member	Party Affiliation	Total electors	Valid Votes polled	Votes secured	Lead %	Name of nearest defeated rival with party affiliation
1-SOLAN	HIRA SINGH PAL	IND	28409	17304	3707	-	-
	RAM DASS	SCF	-	-	3707	-	-
2-KASUMPTI	HITENDRA SEN	IND	15607	6660	2637	827 (12.42%)	TARA SINGH(IND)
3-SUNI	SITA RAM	INC	14160	3230	1545	742 (22.97%)	LILA DASS VERMA (IND)
4-KUMARSAIN	RAM DAYAL	IND	16088	4875	1513	333	JIANU(SCF)
5-THEOG	DEVI RAM	INC	32139	32139	1658	-	JIWANOO (KMPP)
6 - JUBBAL	BALA NAND	INC	14750	6300	3006	3006 (23.25%)	BHAG MAL SAUTHA(KMP)
7 - ROHRU	PADAM DEV	INC	12138	4098	1387	450 (10.98%)	NOOPA(SCF)
8 - RAJGARH	GHAN SHYAM	IND	13926	3468	1585	755 (21.77%)	BHAGAT CHAND(INC)
9 - RAMPUR	HARDAYAL SINGH	INC	30154	9939	2903	-	
	BHAGAT RAM	INC	-	-	2837	-	
10 - CHINI	GOPAL CHAND	IND	12235	2058	1146	234 (11.37%)	BAHADUR CHAND(IND)
11 - BHAMLA	SARJU SINGH	INC	14310	3545	1376	67 (1.89%)	KANSHI NATH ALIAS KANSHI RAM(IND)
12 - RAWALSAR	GORI PARSHAD	INC	14037	6445	3332	1348 (20.92%)	MASAT RAM(KMPP)
13 - MAHADEV	KARAM SINGH	INC	12022	3811	3311	3017 (79.17%)	JAI RAM(IND)
14 - CHACHIOT	KRISHNA CHANDAR	INC	28591	9458	2151	-	-
	PIRU	INC	-	-	1653	-	-

15 - KARSOG	RATTAN SINGH	INC	16853	2595	2305	2015 (77.65%)	ACHHARI RAM(BJS)
16 - SUNDER NAGAR	BALDEV CHAND	INC	12891	3697	2915	2133 (57.70%)	CHET RAM (BJS)
17 - SADAR MANDI	KRISHNA NAND SWAMI	IND	13282	6336	2345	165 (2.60%)	PURNA NAND (INC)
18 - JOGINDER NAGAR	BESAR RAM	INC	14788	4883	3337	2615 (53.55%)	LAJPAT RAI(KMPP)
19 - SANDHOL	KASHMIR SINGH	KMPP	34057	15761	3878	-	-
	HARI SINGH	KMPP	-	-	3323	-	-
20 - CHURAH	AVTAR CHAND	INC	29186	11294	3555	-	-
	VIDYA DHAR	INC	-	-	3009	-	-
21 - CHAMBA	CHATTAR SINGH	INC	16494	4200	2567	1557 (37.07%)	MANGAT RAM , BJS
22 - BHATTIYAT	JAIWANT RAM	INC	15692	3407	1832	883 (25.92%)	MADHO RAM (S/O NAND LAL), IND
23 - BHARMOUR	GURDITTA MAL	IND	15995	1831	948	347 (18.95)	SATYA PARSHAD, INC
24 - PANGI	DAULAT RAM	INC	14588	3745	2057	805 (21.50)	MAHAJAN, KMPP
25 - NAHAN	TAPINDER SINGH	INC	15484	6643	4479	3126 (47.06)	MOHAN LALL, IND
26 - PAONTA	SHIVA NAND	INC	15701	6006	3742	1478 (24.61)	SHER JANG, KMPP
27 - PACHHAD	JIWNU	INC	27613	10094	-	-	-
	YASHWANT SINGH PARMAR	INC	-	-	8644	-	-
28 - REINKA	PARTAP SINGH	INC	29828	6069	-	-	-
	DHARAM SINGH	IND	-	-	3267	-	-

NATIONAL PARTIES

- | | |
|----------|--------------------------------------|
| 1 . BJS | ALL INDIA BHARTIYA JAN SANGH |
| 2 . HMS | AKHIL BHARATIYA HINDU MAHASABHA |
| 3 . INC | INDIAN NATIONAL CONGRESS |
| 4 . KMPP | KISAN MAZDOOR PRAJA PARTY |
| 5 . SCF | ALL INDIA SCHEDULED CASTE FEDERATION |
| 6 . SP | SOCIALIST PARTY |

INDEPENDENTS

- 7 . IND INDEPENDENT

INDEPENDENT INDIA'S FIRST AND OLDEST VOTER



96 year old Sh. Shyam Saran Negi was the first to cast his vote in independent India's first Election in October 1951, of H.P. State Legislative Assembly from 10- Chini Assembly Constituency later renamed as Kinnaur. At that time, election in snow-bound 10- Chini AC (now Kinnaur) was held ahead of other places in the State. He has witnessed the shaping of democracy over almost seven decades. He has voted 16 times for the Lok Sabha and 12 times for Vidhan Sabha Elections.

ALPHABATICAL LIST OF MEMBERS

(TERRITORIAL COUNCIL/LEGISLATIVE ASSEMBLY-WISE) 1952-2012

Legislative Assembly (Part-C State) 1952-56

Sr. No.	Name of Member	Party	Name & No. of the Constituency
1.	Anand Chand	IND	Ghumarwin (DMC)
2.	Avtar Chand	Cong.	Churah-20(DMC)
3.	Balanand Chauhan	Cong.	Jubbal-6
4.	Baldev Chand	Cong.	Sundernagar-16
5.	Besar Ram	Cong.	Jogindernagar-18
6.	Bhagat Ram	Cong.	Rampur-9 (DMC)
7.	Chattar Singh	Cong.	Chamba-21
8.	Daulat Ram	Cong.	Pangi-24
9.	Devi Ram Kewla	Cong.	Theog-5 (DMC)
10.	Dharam Singh	IND	Renuka-28 (DMC)
11.	Dina Nath	IND	Bilaspur
12.	Gauri Parsad	Cong.	Rewalsar-12
13.	Ghan Shyam	IND	Rajgarh-8
14.	Gopal Chand Negi	IND	Chini-10
15.	Gurditta Mal	IND	Bharmour-23
16.	Gursharan	IND	Ghumarwin (DMC)
17.	Hardyal Singh	Cong.	Rampur-9 (DMC)
18.	Hari Singh	KMPP	Sandhol-19 (DMC)
19.	Hira Singh Pal	IND	Solan-1 (DMC)
20.	Hitendar Sen	IND	Kasumpti-2
21.	Jaiwant Ram	Cong.	Bhattiyat-22
22.	Jiwanoo Ram	KMPP	Theog-5 (DMC)
23.	Jiwnu Ram	Cong.	Pachhad-27 (DMC)

24.	Kanshi Ram Bhandari	Cong.	Ghumarwin (DMC)
25.	Karam Singh Thakur	Cong.	Mahadev-13
26.	Kashmir Singh	KMPP	Sandhol-19 (DMC)
27.	Krishan Chand Vaid	Cong.	Chachiot-14 (DMC)
28.	Krishna Nand Swami	IND	Sadar Mandi-17
29.	Padam Dev	Cong.	Rohru-7
30.	Partap Singh	Cong.	Renuka-28 (DMC)
31.	Piru Ram	Cong.	Chachiot-14 (DMC)
32.	Ram Dass	SCF	Solan-1(DMC)
33.	Ram Dayal	IND	Kumarsain-4
34.	Rattan Singh	Cong.	Karsog-15
35.	Sant Ram Sant	IND	Kot-Kehloor
36.	Sarju Singh	Cong.	Bhamla-11
37.	Shiva Nand Ramoul	Cong.	Paonta-26
38.	Sita Ram	Cong.	Suni-3
39.	Surat Singh Vaid	Cong.	Renuka-28 (DMC)
40.	Umawati	IND	Geharwin
41.	Tapinder Singh	Cong.	Nahan-25
42.	Vidya Dhar	Cong.	Churah-20 (DMC)
43.	Dr. Y.S. Parmar	Cong.	Pachhad-27(DMC)

Territorial Council, 1962-1963^{1st} Vidhan Sabha, 1963-67

Sr. No.	Name of the Member	Party	Name & No. of the Constituency
1.	Amar Nath Sharma	Cong.	Kangra
2.	Anoop Singh	Cong.	Chauntra-9
3.	Arjan Singh	Cong.	Chopal-35
4.	Balwant Singh Negi	Cong.	Nominated
5.	Basant Ram	Cong.	Rampur-30 (SC)
6.	Chunni Lal	SWAT	Churah-2 (SC)
7.	Dasaundi Ram	IND	Nalagarh (SC)
8.	Daya Chand Mahajan	Cong.	Bhatiyatt-4
9.	Des Raj Mahajan	Cong.	Banikhet-3
10.	Devindra Kumari	Cong.	Chamba-6
11.	Dhyan Singh	Cong.	Pangi-1
12.	Dina Nath	SWAT	Bilaspur-23
13.	Gian Chand Totu	Cong.	Shimla
14.	Gian Singh Negi	Cong.	Kinnaur-31(ST)
15.	Gopi Ram	Cong.	Chachiot-16 (SC)
16.	Guman Singh Chauhan	Cong.	Shilai-39
17.	Gurdittoo	Cong.	Ghumarwin-19(SC)
18.	Hardyal Singh	Cong.	Kumarsain-29
19.	Hargobind Singh	SWAT	Kot-Kehloor-22
20.	Hari Dass	Cong.	Arki-25
21.	Hari Ram Chaudhary	Cong.	Dharamshala
22.	Hira Singh Pal	IND	Kasumpti-27
23.	Hitender Singh Thakur	Cong.	Sangrah-37
24.	Jeet Ram	Cong.	Seraj (SC)
25.	Kalyan Singh	Cong.	Paonta-40

26.	Karam Singh	Cong.	Seraj-17
27.	Kashmir Singh	Cong.	Sarkaghat-11
28.	Keshav Ram	IND	Karsog-18
29.	Keshav Ram	Cong.	Solan-24 (SC)
30.	Khazan Singh	Cong.	Ajmerpur-20
31.	Lal Chand Prarthi	IND	Kullu
32.	Mata Ram	Cong.	Pachhad-36 (SC)
33.	Mehar Singh Thakur	Cong.	Dehra-Gopipur
34.	Mohan Lal Aukta	Cong.	Chopal-35
35.	Mohan Lal Dutt	IND	Amb
36.	Nakbinhoo	Cong.	Sundernagar-13(SC)
37.	Nehar Singh	Cong.	Rajgarh-32
38.	Nek Ram Negi	Cong.	Theog-28 (SC)
39.	Nikkoo	Cong.	Geharwin-21(SC)
40.	Padam Dev	Cong.	Rohru-33
41.	Partap Singh Bakshi	Cong.	Palampur
42.	Piru Ram	Cong.	Rewalsar-14 (SC)
43.	Rajinder Singh	Cong.	Suni-26
44.	Ram Chand	SWAT	Bharmour-7
45.	Ram Chandra	Cong.	Nurpur
46.	Ram Lal Thakur	Cong.	Kotkhai-34
47.	Roop Singh Phul	Cong.	Hamirpur
48.	Sant Ram	Cong.	Dharampur-10
49.	Sarju Singh	Cong.	Dehar-12
50.	Sarla Sharma	Cong.	Barsar
51.	Subhadra Amin Chand	Cong.	Nominated
52.	Sukh Ram	IND	Mandi Sadar-15
53.	Surinder Nath Gautam	Cong.	Una

54.	Tapindra Singh	Cong.	Nahan-41
55.	Tara Chand	CPI (M)	Jogindernagar-8
56.	Vidya Dhar	Cong.	Rajnagar-5 (SC)
57.	Dr. Y.S. Parmar	Cong.	Sangrah-37
58.	Zalam Singh	Cong.	Renuka-38(SC)

General Election, 1967 to the 2nd Legislative Assembly of Himachal Pradesh

CONSTITUENCY DATA - SUMMARY

No. and Name of AC	Name of Elected Member	Party Affiliation	Total electors	Valid Votes polled	Votes secured	Lead %	Name of nearest defeated rival with party affiliation
1	2	3	4	5	6	7	8
1 - KINNAUR (ST)	T.S.NEGI	IND	22957	15356	13559	11762 (76.60%)	G.SINGH, INC
2 - RAMPUR (SC)	N.RAM	IND	23375	10042	5423	941 (9.37%)	B.RAM, INC
3 - ROHRU	P.DEV	INC	26934	12795	6590	2836 (22.16%)	N.SINGH, IND
4 - JUBBAL	R.LAL	INC	22142	13187	10496	9004 (68.28%)	R.SINGH, IND
5 - CHOPAL	K.RAM	IND	29250	16957	8818	679 (4.00%)	S.RAM, INC
6 - THEOG	J.B.L.KHACHI	IND	26783	15881	10451	6029 (37.96%)	B.R.BHALAIK, INC
7 - KASUMPTI	S.RAM	INC	28637	13054	4571	112 (0.86%)	H.SINGH, IND
8 - SIMLA	D.RAM	BJS	23212	10986	6718	3787 (34.47%)	G.CHAND, INC
9 - ARKI	H.S.PAL	IND	24678	15848	11778	7708 (48.64%)	H.DASS, INC
10 - NALAGARH	A.SINGH	IND	24455	16847	4295	465 (2.76%)	R.RAM, IND
11 - DOON	L.RAM	IND	23096	15203	5782	1212 (7.97%)	S.RAM, INC
12 - SOLAN (SC)	K.RAM	INC	22690	9838	4578	2392 (24.31%)	K.DATT, IND
13 - KANDAGHAT(SC)	N.RAM	INC	23754	9078	4699	2094 (23.07%)	A.RAM, CPI
14 - PACHHAD (SC)	Z.SINGH	INC	27335	9828	7860	5892 (59.95%)	M.RAM, IND

15 - RAINKA	Y.S.PARMAR	INC	28973	12402	10010	7618 (61.43%)	N.SINGH, BJS
16 - PAONTA	G.S.CHAUHAN	INC	29970	15732	11601	7470 (47.48)	V.SINGH, BJS
17 - NAHAN	T.SINGH	INC	24984	13945	7312	679 (4.87%)	J.SINGH, IND
18 - BILASPUR	D.R.SHANKHYAN	INC	29859	14452	6815	1658 (11.47%)	D.NATH, SWA
19 - GEHARWIN (SC)	N.RAM	INC	29557	12876	6085	2042 (15.86%)	R.N.GIRI, BJS
20 - GHUMARWIN	K.SINGH	INC	29649	13278	6090	467 (3.52%)	J.RAM, BJS
21 - BHOTA	D.SINGH	BJS	25016	12785	5790	236 (1.85%)	C.RAM, INC
22 - MEWA (SC)	A.SINGH	BJS	26430	11351	6933	3910 (34.45%)	R.PHUL, INC
23 - HAMIRPUR	K.RAM	BJS	25187	25187	6264	1766 (14.48%)	B.DEV, INC
24 - NADAUNTA	A.CHAND	INC	24597	12299	6021	3231 (26.27%)	P.SINGH, BJS
25 - KUTLEHAR	R.SINGH	IND	24920	14439	6929	2867 (19.86%)	S.DEVI, INC
26 - SANTOKHGARH	V.SAGAR	IND	31547	18199	8437	742 (4.08%)	S.NATH, INC
27 - UNA	P.CHAND	IND	32897	17317	5643	56 (0.32%)	S.CHAND, INC
28 - AMB	H.RAM	INC	31820	15625	4927	524 (3.35%)	H.RAJ, IND
29 - GAGRET (SC)	M.SINGH	INC	27732	10885	4311	1734 (15.93%)	G.DASS, BJS
30 - NADAUN	B.RAM	IND	26031	26031	4409	1142 (8.76%)	M.SINGH, INC
31 - JASWAN	P.RAM	CPI	29563	15472	8446	3128 (20.22%)	B.RAM, INC
32 - GULER	CHURAMANI	IND	27700	16589	8472	5248 (31.64%)	R.LAL, INC
33 - DEHRA	V.BHUSHAN	IND	24821	13380	4653	343 (2.56%)	M.RAM, INC

34 - SULLAH	D.CHAND	BJS	25758	14225	9169	5034 (35.39%)	P.SINGH, INC
35 - RAJGIR (SC)	WAZIR	INC	28200	10540	3877	843 (8.00%)	S.RAM, BJS
36 - BAIJNATH	B.RAM	CPI	27954	13032	3415	183 (1.40%)	K.DEVI, INC
37 - PALAMPUR	K.B.LAL	INC	21805	11890	5644	919 (7.73%)	S.KUMAR, BJS
38 - NAGROTA	HARDYAL	INC	27729	14617	8433	4496 (30.76%)	S.PARKASH, BJS
39 - KANGRA	H.RAM	INC	21417	11760	7603	5683 (48.32%)	J.NATH, BJS
40 - DHARAMSALA	R.K.CHAND	INC	24904	11651	4351	189 (1.62%)	N.SINGH, BJS
41 - NURPUR	K.SINGH	INC	23535	23535	5878	3287 (26.67%)	R.RATTAN, BJS
42 - JAWALI	R.CHANDRA	INC	25695	16972	8229	1465 (8.63%)	V.SINGH, IND
43 - GANGATH (SC)	D.RAM	INC	24545	12072	3825	1004 (8.32%)	D.DASS, SWA
44 - BHATTIYAT	I.SINGH	BJS	22330	8452	3008	578 (6.84%)	D.CHAND, INC
45 - BANIKHET	D.RAJ	INC	24420	10431	5564	1193 (11.44%)	G.CHAND, BJS
46 - RAJNAGAR (SC)	V.DHAR	INC	27422	6716	4144	1572 (23.41%)	C.LAL, SWA
47 - CHAMBA	K.LAL	BJS	27517	11265	7783	4522 (40.14%)	K.CHAND, INC
48 - BHARMOUR (ST)	R.CHAND	SWA	20812	9563	3661	98 (1.02%)	S.RAM, INC
49 - LAHAUL SPITI (ST)	D.SINGH	IND	21553	13744	7066	1079 (7.85%)	N.CHAND, INC
50 - KULU	L.CHAND	INC	24657	10455	4756	2659 (25.43%)	N.KISHORE, IND
51 - INNER SERAJ	D.RAM	INC	27031	13300	4327	138 (1.04%)	B.RAM, IND
52 - OUTER SERAJ (SC)	I.DASS	INC	26397	6628	6256	5884 (88.77%)	J.RAM, IND
53 - KARSOG (SC)	MANSA	IND	27735	8047	4204	1575 (19.57%)	NAKBINHOO, INC

54 - CHACHIOT	K.SINGH	INC	29447	14662	8095	1528 (10.42%)	M.RAM, IND
55 - SUNDERNAGAR	L.DATT	INC	28291	11070	4660	695 (6.28%)	G.SINGH, IND
56 - BALH (SC)	P.RAM	INC	24606	11346	5795	1132 (9.98%)	T.RAM, IND
57 - GOPALPUR	H.SINGH	IND	26401	12245	6206	1243 (10.15%)	S.SINGH, INC
58 - DHARAMPUR	K.SINGH	INC	31990	12816	5980	2344 (18.29%)	K.SINGH, IND
59 - JOGINDER NAGAR (SC)	G.RAM	INC	29089	9362	4702	3420 (36.53%)	R.DASS, IND
60 - MANDI	S.RAM	INC	30312	15773	8808	5601 35.51%	T.SINGH, IND

NATIONAL PARTIES

- | | |
|---------|------------------------------------|
| 1 . BJS | BHARATIYA JAN SANGH |
| 2 . CPI | COMMUNIST PARTY OF INDIA |
| 3 . CPM | COMMUNIST PARTY OF INDIA (MARXIST) |
| 4 . INC | INDIAN NATIONAL CONGRESS |
| 5 . PSP | PRAJA SOCIALIST PARTY |
| 6 . RPI | REPUBLIC PARTY OF INDIA |
| 7 . SSP | SANGHATA SOCIALIST PARTY |
| 8 .SWA | SWATANTRA PARTY |

INDEPENDENTS

- | | |
|-------|-------------|
| 1.IND | INDEPENDENT |
|-------|-------------|

General Election, 1972 to the 3rd Legislative Assembly of Himachal Pradesh

CONSTITUENCY DATA - SUMMARY

No. and Name of AC	Name of Elected Member	Party Affiliation	Total electors	Valid Votes polled	Votes secured	Lead %	Name of nearest defeated rival with party affiliation
1	2	3	4	5	6	7	8
1 - KINNAUR (ST)	THAKUR SEN NEGI	LRP	25595	18057	12896	7735 (42.84%)	GYAN SINGH, INC
2 - RAMPUR (SC)	NEK RAM NEGI	INC	25125	10898	7980	6827 (62.64%)	BASANT RAM, NCO
3 - ROHRU	AMRIT SINGH RATHORE	INC	29184	10121	4588	552 (5.45%)	SATYA DEV BUSHAHRI, NCO
4 - JUBBAL KOTKHAI	RAM LAL	INC	25029	16201	15201	14441 (89.14%)	PREM SINGH MEHTA, BJS
5 - CHOPAL	KEWAL RAM CHAUHAN	INC	24326	10559	8717	7682 (72.75%)	SHYAM SINGH, IND
6 - KUMARSAIN	JAI BIHARI LAL KHACHI	IND	22613	14678	7336	118 (0.80%)	BELI RAM BHALAIK, INC
7 - THEOG	LAL CHAND STOKES	INC	23875	14044	7003	2773 (19.75%)	MEHER SINGH CHAUHAN, IND
8 - KASUMPTI (SC)	SHONKIA RAM KASHYAP	INC	24800	9482	7437	6007 (63.35%)	PHULMA DEVI, BJS
9 - ARKI	HIRA SINGH PAL	LRP	23853	11724	3876	610 (5.20%)	BALI RAM THAKUR, INC
10 - SOLAN (SC)	KRISHAN DATT	IND	27039	10602	5089	984 (9.28%)	DAROPTI DEVI, INC
11 - DOON	LEKH RAM	INC	25414	16236	8965	5368 (33.06%)	LAXAMAN SINGH, IND
12 - NALAGARH	ARJAN SINGH	INC	26760	15978	9021	3976 (24.88%)	KALA RAM, CPI
13 - SIMLA	DAULAT RAM CHAUHAN	BJS	31314	14147	5990	555 (3.92%)	SHIV DUTT BHARDWAJ, INC
14 - KANDAGHAT (SC)	BHAGWAN SINGH	INC	25038	9639	5963	4033 (41.84%)	ANOKHI RAM BETAB, CPI

15 - PACHHAD (SC)	ZALAM SINGH	INC	26349	10636	8046	5764 (54.19%)	UCHHBU RAM ,IND
16 - RAINKA	YESHWANT SINGH PARMAR	INC	26317	13000	12140	11280 (86.77%)	NARAIN SINGH, BJS
17 - SHILLAI	GUMAN SINGH CHAUHAN	INC	26917	13262	10805	8348 (62.95%)	PARTAP SINGH, LRP
18 - PAONTA DOON	HIRENDRA SINGH	INC	24235	14253	8304	2355 (16.52%)	MILKH RAJ, BJS
19 - NAHAN	SUNDER SINGH THAKAR	INC	23000	12150	8621	6293 (51.79%)	GYAN CHAND CHAUHAN, BJS
20 - KOTKEHLOOR	KULDEEP SINGH	INC	21443	10562	5029	695 (6.58%)	DAULAT RAM SANKHYAYAN, IND
21 - BILASPUR	KISHORI LAL	INC	25932	10855	5431	2954 (27.21%)	SANT RAM, LRP
22 -GEHARWIN(SC)	NIKKU RAM	INC	24864	9418	4994	862 (9.15%)	BACHITTAR SIGH, LRP
23 - GHUMARWIN	SITA RAM	INC	28405	12791	8370	5103 (39.90%)	RAM SINGH, IND
24 - HAMIRPUR	RAMESH CHAND VERMA	INC	26981	14155	7092	1122 (7.93%)	JAGDEV CHAND, BJS
25 - BAMSAN	CHANDRESH KUMARI	INC	22614	12868	5965	1566 (12.17%)	BHUMI DEV, IND
26 - MEWA (SC)	DHARAM SINGH	INC	29445	13551	7173	3069 (22.65%)	RUP SINGH PHUL, IND
27 - NADAUNTA	BISHAN DUTT LAKHAN PAL	INC	26232	14353	8528	5520 (38.46%)	BASANT RAM, IND
28 - NADAUN	BABU RAM	INC	26730	15556	7424	1627 (10.46%)	GURDHIAN SINGH, IND
29 - KUTLEHAR	SARLA SHARMA	INC	29010	17243	10750	4257 (24.69%)	RANJIT SINGH, LRP
30 - SANTOKHGARH	RAM RAKHA	INC	26098	16126	8584	1042 (6.46%)	SURINDER NATH, IND
31 - BEET	KASHMIRI LAL	INC	28120	15363	12214	9855 (64.15%)	HOSHIAR SINGH, IND
32 - UNA	PARKASH CHAND	INC	27831	15412	9796	5558 (36.06%)	HAZARI LAL, IND

33 - GAGRET (SC)	MEHNGA SINGH	INC	30700	14226	10838	8676 (60.99%)	RAJINDER NATH, BJS
34 - CHINTPURNI	ONKAR CHAND	INC	29168	13623	5683	1817 (13.34%)	HANS RAJ, NCO
35 - JAWALAMUKHI	MELA RAM	IND	28713	18508	10981	5452 (29.46%)	VED BHUSHAN, IND
36 - GARLI (SC)	DALIP SINGH	INC	25128	11176	4033	263 (2.35%)	MANGAT RAM, IND
37 - JASWAN	SALIG RAM	INC	28939	11310	5668	2224 (19.66%)	PARAS RAM, CPI
38 - MANGWAL	CHURAMANI	INC	27417	11883	4058	1240 (10.44%)	HOSHIAR SINGH PRASHER, IND
39 - JAWALI	VIKRAM SINGH	INC	24619	13820	11136	9199 (66.56%)	PUNJAB SINGH, IND
40 - GANGATH (SC)	DHINOO RAM	IND	24472	13627	8002	3902 (28.63%)	OM PRAKASH, IND
41 - NURPUR	KEWAL SINGH	IND	23514	14215	7079	1130 (7.95%)	SATYA PRAKASH, INC
42 - SHAHPUR	KULTAR CHAND RANA	INC	25424	10329	3474	74 (0.72%)	BISHAN DASS, IND
43 - DHARAMSALA	CHANDER VERKER	INC	20946	10225	3032	190 (1.86%)	BRIJ LAL, IND
44 - KANGRA	HARI RAM	INC	25153	10979	5430	973 (8.86%)	JAGDISH CHAND, IND
45 - NAGROTA	HARDAYAL	INC	26895	10737	5633	2869 (26.72%)	TULS RAM, IND
46 - PALAMPUR	KUNJ BEHARI LAL	INC	21648	8219	5296	4416 (53.73%)	BAL SINGH GULERIA, IND
47 - SULAH	DURGA CHAND	BJS	24722	9107	4765	1955 (21.47%)	SHAMBHOO SINGH, INC
48 - RAJGIR (SC)	WAZIR	INC	25956	8261	3852	1076 (13.03%)	GULER CHAND, IND
49 - KHERA	SHANTA KUMAR	BJS	25383	11852	5166	1015 (8.56%)	KAMLA DEVI, INC
50 - BAIJNATH	SANT RAM	INC	25678	11088	8487	6740 (60.79%)	BIDHI CHAND, CPI
51 - BHATTIYAT	PADMA	INC	25178	6840	3272	806 (11.78%)	JAGDISH, NCO
52 - BANIKHET	DES RAJ	INC	28205	12842	9682	7451 (58.02%)	JAGDISH MITTER, IND

5 - RAJNAGAR (SC)	VIDHYA DHAR	INC	31065	10521	8545	6924 (65.81%)	AMAR NATH, BJS
54-CHAMBA	KISHORI LAL	BJS	31495	16465	7314	244 (1.48%)	SAGAR CHAND, INC
55-BHARMOUR (ST)	SHIRI RAM	INC	18872	10026	8554	7416 (73.97%)	RAM CHAND, LRP
56-LAHAUL SPITI (ST)	LATA	INC	12305	9624	5351	1078 (11.20%)	DEVI SINGH, IND
57 - KULU	LAL CHAND PRARATHI	INC	34090	17847	9116	4170 (23.37%)	KUNJ LAL, BJS
58 - INNER SERAJ	DILE RAM SHABAB	INC	33104	17310	8043	2714 (15.68%)	BELI RAM THAKUR, IND
59 - OUTER SERAJ (SC)	ISLHAR DASS	INC	32755	12018	7000	3787 (31.51%)	TALKU RAM, CPI
60 - KARSOG (SC)	MANSHA RAM	INC	30930	11270	6951	4596 (40.78%)	JOGINDER PAL, IND
61 - CHACHIOT	KARAM SINGH	INC	29717	14276	9374	5521 (38.67%)	MOTI RAM, IND
62 - SUNDERNAGAR	GANGA SINGH	BJS	39102	21519	6886	1600 (7.44%)	LACHMI DATT ,INC
63 - BALH (SC)	TULSI RAM	CPM	29315	15123	7738	517 (3.42%)	NEK RAM, INC
64 - GOPALPUR	RANGILA RAM	IND	27839	14524	8692	4257 (29.31%)	HARI SINGH, INC
65 - DHARAMPUR	BHIKHAMRAM	IND	26854	13089	6431	1057 (8.08%)	KASHMIR SINGH, INC
66 - CHAUNTRA (SC)	RAM SINGH	IND	23298	8579	6494	5386 (62.78%)	DHARAM CHAND,IND
67 - JOGINDER NAGAR	PRAKASH CHANDRA	INC	22478	9878	2638	392 (3.97%)	RATTAN LAL, IND
68 - MANDI	SUKH RAM	INC	33883	19389	10772	3050 (15.73%)	BHAGAT RAM, IND

NATIONAL PARTIES

- | | |
|---------|--|
| 1 . BJS | BHARATIYA JANA SANGH |
| 2 . CPI | COMMUNIST PARTY OF INDIA |
| 3 . CPM | COMMUNIST PARTY OF INDIA (MARXIST) |
| 4 . INC | INDIAN NATIONAL CONGRESS |
| 5 . NCO | INDIAN NATIONAL CONGRESS (ORGANISATION) |
| 6 . SOP | SAMYUKTA SOCIALIST PARTY/SOCIALIST PARTY |

REGISTERED (Unrecognised) PARTIES

- | | |
|---------|--------------------------------|
| 7 . LRP | LOK RAJ PARTY HIMACHAL PRADESH |
|---------|--------------------------------|

INDEPENDENTS

- | | |
|-----|------------------|
| 8 . | IND INDEPENDENTS |
|-----|------------------|

General Election, 1977 to the 4th Legislative Assembly of Himachal Pradesh

CONSTITUENCY DATA - SUMMARY

No. and Name of AC	Name of Elected Member	Party Affiliation	Total electors	Valid Votes polled	Votes secured	Lead %	Name of nearest defeated rival with party affiliation
1 - KINNAUR (ST)	THAKUR SEN NEGI	IND	26689	15687	10543	7606 (48.49)	GYAN SINGH, IND
2 - RAMPUR (SC)	NINZOO	JNP	27627	12381	5572	2598 (20.98)	MANGAT RAM, IND
3 - ROHRU	SATYA DEV	JNP	30710	17726	9785	2672 (15.07)	NEHAR SINGH, IND
4 - JUBBAL-KOTKHAI	RAM LAL	INC	26783	18465	11115	5316 (28.79)	PADAM SINGH JHINA, JNP
5 - CHOPAL	RADHA RAMAN	JNP	25210	14307	6466	3153 (22.04)	SANT RAM, IND
6 - KUMARSAIN	BHASKERA NAND	IND	28464	19573	7199	1437 (7.34%)	JAI BIHARI LAL KHACHI, INC
7 - THEOG	MEHAR SINGH CHAUHAN	JNP	27905	18920	13081	7242 (38.28)	VIDYA, INC
8 - SIMLA	DAULAT RAM CHAUHAN	JNP	38625	19961	14105	10447 (52.34)	USHA MALHOTRA, INC
9 - KASUMPTI (SC)	ROOPDAS KASHYAP	IND	28740	14352	6526	2466 (17.18)	SHONKIA RAM KASHYAP, INC
10 - ARKI	NAGIN CHANDRA PALL	JNP	25072	14278	10976	8317 (58.25)	KAMESHWAR, CPI
11 - DOON	RAM PRATAP	IND	25689	19144	7827	2244 (11.72)	KRISHNA MOHINI, JNP
12 - NALAGARH	VIJAYENDR A SINGH	JNP	30023	21026	14684	10928 (51.97)	ARJUN SINGH, IND
13 - KASAULI (SC)	CHAMAN LAL	JNP	24588	13931	5197	479 (3.44%)	KRISHAN DATT, INC
14 - SOLAN	GAURI SHANKAR	JNP	28315	15327	7422	4613 (30.10)	ISHWAR SINGH, IND
15 - PACHHAD (SC)	SHRI RAM JAKHMI	JNP	27456	14775	6512	2675 (18.10)	VIDYA NAND, IND

16 - RAINKA (SC)	ROOP SINGH	JNP	29328	13964	8568	4152 (29.73)	NAIN SINGH TOMAR, INC
17 - SHILLAI	GUMAN SINGH CHAUHAN	INC	28078	14810	5994	95 (0.64%)	JAGAT SINGH, JNP
18 - PAONTA DOON	MILKH RAJ	IND	27237	19444	7643	2562 (13.18)	RATTAN SINGH, INC
19 - NAHAN	SHYAMA SHARMA	JNP	26006	16506	11874	7393 (44.79)	SUNDER SINGH, INC
20 - KOTKEHLOOR	DAULAT RAM SANKHYA N	JNP	27731	17398	12074	7528 (43.27)	KULDIP SINGH, INC
21 - BILASPUR	ANAND CHAND	IND	26026	16219	8821	1423 (8.77%)	SANT RAM SANT, JNP
22 - GHUMARWIN	NARAYAN SINGH SWAMI	JNP	30292	19580	11188	3460 (17.67)	SITA RAM, INC
23 - GEHARWIN (SC)	BACHITTAR SINGH	JNP	27457	14762	10466	7982 (54.07)	RIKHI RAM, INC
24 - NADAUN	NARAIN CHAND	INC	28294	18357	8361	2164 (11.79)	PREM SINGH, JNP
25 - HAMIRPUR	JAGDEV CHAND	JNP	28979	17132	9322	2636 (15.39)	RAMESH CHAND VERMA, INC
26 - BAMSAN	RANJIT SINGH VERMA	JNP	30053	17090	7623	2621 (15.34)	BHUMI DEV, INC
27 - MEWA (SC)	AMAR SINGH CHOUDHRY	JNP	31736	16603	8533	1021 (6.15%)	DHARAM SINGH, INC
28 - NADAUNTA	UDHO RAM	JNP	32495	17727	9380	5570 (31.42%)	PRAMODH SINGH, INC
29 - GAGRET (SC)	SADHU RAM	JNP	32828	15725	7520	561 (3.57%)	MILKHI RAM, INC
30 - CHINTPURNI	HANS RAJ	JNP	33444	17101	7636	1581 (9.25%)	ONKAR CHAND, INC
31 - SANTOKGARH	VIJAY KUMAR JOSHI	JNP	44901	25049	14058	6947 (27.73)	KASHMIRI LAL JOSHI, INC
32 - UNA	DES RAJ	JNP	39943	23537	8001	2687 (11.42)	SURENDAR NATH, IND

33 - KUTLEHAR	RAM NATH SHARMA	JNP	30234	18366	9836	3836 (20.89)	SARLA DEVI, INC
34 - NURPUR	SANT MAHAJAN	INC	33221	24697	12617	1512 (6.12%)	KEWAL SINGH, JNP
35 - GANGATH (SC)	DURGA DASS	JNP	26426	17749	9416	2155 (12.14)	SHANKAR SINGH, CPI
36 - JAWALI	SUJAN SINGH PATHANIA	JNP	29649	20522	9965	4890 (23.83)	VIKRAM SINGH, INC
37 - GULER	HARBANS SINGH	JNP	22910	14757	6649	744 (5.04%)	CHANDER KUMAR, IND
38 - JASWAN	AGYA RAM	JNP	30684	14741	8504	3744 (25.40)	PARAS RAM, CPI
39 - PRAGPUR (SC)	YOG RAJ	JNP	30721	14917	9881	4845 (32.48)	DALIP SINGH, INC
40 - JAWALAMUKH I	KASHMIR SINGH RANA	JNP	27300	18089	6992	2165 (11.97%)	ISHWAR CHAND, IND
41 - THURAL	GIAN CHAND	JNP	30248	15792	8705	6783 (42.95%)	TARA CHAND, IND
42 - RAJGIR (SC)	GULER CHAND	JNP	27704	14206	6571	1842 (12.97)	MILKHI RAM GOMA, INC
43 - BAIJNATH	SANT RAM	INC	29752	17174	9200	2025 (11.79%)	OM PRAKASH KAUDA, JNP
44 - PALAMPUR	SARVAN KUMAR	JNP	28115	17563	9930	2297 (13.08)	BIDHI CHAND, INC
45 - SULAH	SHANTA KUMAR	JNP	28807	17517	11832	6147 (35.09)	BIDHI CHAND, CPI
46 - NAGROTA	HARDYAL	INC	28130	19014	11652	4965 (26.11)	SAMINDER PRAKASH, JNP
47 - SHAHPUR	RAM RATTAN	JNP	28545	17205	9812	5016 (29.15)	KULTAR CHAND RANA, INC
48 - DHARAMSALA	BRIJ LAL	JNP	24920	14740	8576	2927 (19.86)	CHANDER VERKAR, INC
49 - KANGRA	PRATAP CHAUDHARY	JNP	30655	18705	8739	1900 (10.16)	SURINDER PAUL, INC
50 - BHATTIYAT	SHIV KUMAR	JNP	27166	11868	8881	7171 (60.42)	JAGDISH CHAND, IND
51 - BANIKHET	GIAN CHAND	JNP	36048	19813	13235	7554 (38.13)	DES RAJ, INC

52 - RAJNAGAR (SC)	MOHAN LAL	JNP	30762	14307	9848	5481 (38.31)	VIDYA DHAR, INC
53 - CHAMBA	KISHORI LAL	JNP	29474	18632	11239	3846 (20.64)	SAGAR CHAND, INC
54 - BHARMOUR (ST)	RAM CHAND	JNP	25347	12280	7223	3320 (27.04)	THAKAR SINGH, IND
55 - LAHAUL AND SPITI (ST)	DEVI SINGH	JNP	13759	7408	5649	4101 (55.36)	SHIV CHAND, IND
56 - KULU	KUNJ LAL	JNP	39037	22651	9688	3364 (14.85)	RAJ KRISHAN GOUR, INC
57 - BANJAR	MAHESHWAR SINGH	JNP	36344	19873	10478	3983 (20.04)	DILE RAM SHABAB, INC
58 - ANI (SC)	ISHAR DASS	INC	36524	14327	5573	1087 (7.59%)	SHARDA DEVI, JNP
59 - KARSOG (SC)	JOGINDER PAL	JNP	26888	12645	7582	4382 (34.65)	SANGAT RAM, IND
60 - CHACHIOT	MOTI RAM	JNP	27789	16149	10423	5835 (36.13)	KARAM SINGH, INC
61 - NACHAN (SC)	DILE RAM	JNP	25561	12781	7222	3471 (27.16)	TEHAL DASS, INC
62 - SUNDERNAGAR	ROOP SINGH	JNP	28734	15272	5105	827 (5.42%)	AJIT RAM, IND
63 - BALH (SC)	TULSI RAM	JNP	29424	18619	8157	392 (2.11%)	PIROO RAM, INC
64 - GOPALPUR	RANGILA RAM	INC	29405	19325	12735	9810 (50.76)	HARI SINGH, IND
65 - DHARAMPUR	OM CHAND	JNP	27714	17441	9139	3231 (18.53)	BHIKHA RAM, INC
66 - JOGINDER NAGAR	GHULAB SINGH	JNP	28226	15542	5705	890 (5.73%)	RATTAN LAL, INC
67 - DARANG	KAUL SINGH	JNP	29519	14666	6588	531 (3.62%)	DINA NATH GAUTAM, IND
68 - MANDI	SUKH RAM	INC	34863	21861	12150	5233 (23.94)	LILA DEVI, JNP

NATIONAL PARTIES

- | | |
|---------|------------------------------------|
| 1 . CPI | COMMUNIST PARTY OF INDIA |
| 2 . CPM | COMMUNIST PARTY OF INDIA (MARXIST) |
| 3 . INC | INDIAN NATIONAL CONGRESS |
| 4 . JNP | JANATA PARTY |

INDEPENDENTS

- | | |
|---------|--------------|
| 5 . IND | INDEPENDENTS |
|---------|--------------|

General Election, 1982 to the 5th Legislative Assembly of Himachal Pradesh

CONSTITUENCY DATA - SUMMARY

No. and Name of AC	Name of Elected Member	Party Affiliation	Total electors	Valid Votes polled	Votes secured	Lead %	Name of nearest defeated rival with party affiliation
1 - KINNAUR (ST)	THAKUR SEN NEGI	IND	30721	21777	12580	3383 (15.53%)	GOPI CHAND, INC
2 - RAMPUR (SC)	SINGHI RAM	INC	32289	21981	12776	6491 (29.53%)	NINZOO RAM, IND
3 - ROHRU	SATYA DEV BUSHEHARI	INC	35736	23689	11890	5147 (21.73%)	PRATAP SINGH MUKHIA, BJP
4 - JUBBAL-KOTKHAI	RAM LAL	INC	30642	24332	20765	17425 (71.61%)	SHYAM LAL PIRTA, BJP
5 - CHOPAL	KEWAL RAM CHAUHAN	INC	29238	21247	12307	4294 (20.21%)	RADHA RAMAN SHASTRI, BJP
6 - KUMARSAIN	JAI BIHARI LAL KHACHI	INC	32015	24013	9641	4739 (19.74%)	BHAGAT RAM CHAUHAN, BJP
7 - THEOG	VIDYA STOKES	INC	30240	23843	12947	4895 (20.53%)	MEHAR SINGH CHAUHAN, JNP
8 - SIMLA	DAULAT RAM	BJP	38057	24913	12314	2945 (11.82%)	ANAND SHARMA, INC
9 - KASUMPTI (SC)	BALAK RAM	BJP	34822	22540	8594	1358 (6.02%)	ROOP DASS KASHYAP, INC
10 - ARKI	NAGIN CHANDER PAL	BJP	28424	20259	8764	2219 (10.95%)	HIRA SINGH, INC
11 - DOON	RAM PARTAP CHANDEL	INC	29128	23200	12236	6997 (30.16%)	NARAIN DASS, BJP
12 - NALAGARH	VIJAYANDER SINGH	INC	34699	26494	16500	9241 (34.88%)	ARJUN SINGH, IND
13 - KASAULI (SC)	RAGHU RAJ	INC	28255	18001	9672	6404 (35.58%)	KIRPAL SINGH, JNP
14 - SOLAN	RAMA NAND	BJP	32073	20872	6253	2816 (13.49%)	GURU DUTT, IND
15 - PACHHAD (SC)	GANGU RAM	IND	31407	20552	9805	4662 (22.68%)	UCHHBU RAM, BJP
16 - RAINDKA (SC)	PREM SINGH	INC	31916	17900	10466	5556 (31.04%)	MOHAN LAL, JNP

17 - SHILLAI	GUMAN SINGH CHAUHAN	INC	31322	23540	12042	2661 (11.30%)	JAGAT SINGH, LKD
18 - PAONTA DOON	KUSH PARMAR	INC	33018	25892	10099	2352 (9.08%)	MILK RAJ, BJP
19 - NAHAN	SHYAMA SHARMA	JNP	29762	21256	12926	6894 (32.43%)	SUNDER SINGH, INC
20 - KOTKEHLOOR	DAULAT RAM SANKHYAN	INC	31409	21059	6400	539 (2.56%)	DAULAT RAM SHARMA, BJP
21 - BILASPUR	SADA RAM THAKUR	BJP	29704	20863	10445	1488 (7.13%)	PARTAP SINGH, INC
22 - GHUMARWIN	NARAYAN SINGH SWAMI	BJP	32857	24159	11836	486 (2.01%)	SITA RAM SHARMA, INC
23 - GEHARWIN (SC)	GANU RAM	BJP	30251	20475	7477	576 (2.81%)	RIKHI RAM KAUNDAL, IND
24 - NADAUN	DHANI RAM	BJP	31375	20681	9308	1830 (8.85%)	PREM DASS SHARMA, INC
25 - HAMIRPUR	JAGDEV CHAND	BJP	32893	22879	14471	6614 (28.91%)	BABU RAM, INC
26 - BAMSAN	LASHKARI RAM	BJP	32177	23107	12862	3074 (13.30%)	RANJIT SINGH, INC
27 - MEWA (SC)	DHARAM SINGH	INC	35077	22926	11814	1890 (8.24%)	AMAR SINGH, BJP
28 - NADAUNTA	RAM RATTAN SHARMA	BJP	37402	23970	10365	1743 (7.27%)	PREM CHAND VERMA, INC
29 - GAGRET (SC)	SADHU RAM	BJP	33580	21548	11377	1471 (6.83%)	MEHNGA SINGH, INC
30 - CHINTPURNI	HANS RAJ AKROT	INC	34465	21633	9904	1705 (7.88%)	ROMESH CHANDER, BJP
31 - SANTOKGARH	VIJAY KUMAR JOSHI	INC	44145	29283	10589	1218 (4.16%)	KASHMIRI LAL JOSHI, IND
32 - UNA	DES RAJ	BJP	42085	28604	14707	5192 (18.15%)	RAM RAKHA, INC
33 - KUTLEHAR	RANJIT SINGH	JNP	33194	21571	7022	778 (3.61%)	RAM NATH SHARMA, INC
34 - NURPUR	SAT MAHAJAN	INC	37065	30437	15384	3299 (10.84%)	KEWAL SINGH, JNP

35 - GANGATH (SC)	DES RAJ	BJP	30431	24140	11751	2703 (11.20%)	DHINOO RAM, INC
36 - JAWALI	RAJAN SUSHANT	BJP	32253	24693	11669	528 (2.14%)	SUJAN SINGH PATHAANIA, INC
37 - GULER	CHANDER KUMAR	INC	25598	19538	8867	3092 (15.83%)	HARBANS SINGH RANA, IND
38 - JASWAN	AGYA RAM THAKUR	BJP	27976	19906	10147	1549 (7.78%)	SARLA SHARMA, INC
39 - PRAGPUR (SC)	VIRENDER KUMAR	BJP	30836	22518	9241	1738 (7.72%)	YOG RAJ, IND
40 - JAWALAMUKHI	KASHMIR SINGH RANA	BJP	30383	23035	9350	1878 (8.15%)	MELA RAM SAVER, INC
41 - THURAL	CHANDRESH KUMARI	INC	30271	20268	7423	681 (3.36%)	SANTOSH KUMAR, BJP
42 - RAJGIR (SC)	MILKHI RAM GOMA	INC	28310	19187	9358	2641 (13.76%)	SHAMBHU RAM, BJP
43 - BAIJNATH	SANT RAM	INC	30908	22533	10346	6144 (27.27%)	MILKHI RAM, IND
44 - PALAMPUR	SARWAN KUMAR	BJP	31358	22500	10508	1746 (7.76%)	KUNJ BIHARI LAL, INC
45 - SULAH	SHANTA KUMAR	BJP	28297	20848	11857	3149 (15.10%)	MAN CHAND, INC
46 - NAGROTA	RAM CHAND	BJP	31816	24803	12618	3364 (13.56%)	HARDYAL, INC
47 - SHAHPUR	VIJAI SINGH	IND	31782	24085	11301	4915 (20.41%)	AJIT PAUL, INC
48 - DHARAMSALA	BRIJ LAL	BJP	27477	20549	9513	2542 (12.37%)	MOOL RAJ SHARMA, INC
49 - KANGRA	VIDYA SAGAR	BJP	33816	24725	15097	7709 (31.18%)	SURENDAR PAUL, INC
50 - BHATTIYAT	SHIV KUMAR	INC	30932	18971	10796	3316 (17.48%)	AMAR SINGH, BJP
51 - BANIKHET	DES RAJ MAHAJAN	INC	40711	25376	12663	6509 (25.65%)	DAULAT RAM, CPI
52 - RAJNAGAR (SC)	MOHAN LAL	BJP	35898	24175	11927	42 (0.17%)	VIDYA DHAR, INC
53 - CHAMBA	SAGAR CHAND	INC	32697	23342	12744	2761 (11.83%)	KISHORI LAL, BJP

54 - BHARMOUR (ST)	THAKUR SINGH	INC	28004	18250	7285	1811 (9.92%)	RAM CHARAN, IND
55 - LAHAUL AND SPITI (ST)	DEVI SINGH	INC	14864	10555	5636	2190 (20.75%)	SURINDER CHAND, BJP
56 - KULLU	KUNJ LAL	BJP	45451	32677	14967	1542 (4.72%)	RAJ KRISHAN GAOR, INC
57 - BANJAR	MAHESHWAR SINGH	BJP	43321	31786	19243	7371 (23.19%)	DILE RAM SHABAB, INC
58 - ANI (SC)	KHUB RAM	BJP	42964	26841	14599	2673 (9.96%)	ISHER DASS, INC
59 - KARSOG (SC)	MANSHA RAM	IND	31463	19421	8992	1570 (8.08%)	SUNDER SINGH, BJP
60 - CHACHIOT	MOTI RAM	IND	32416	24627	10733	481 (1.95%)	KARAM SINGH, INC
61 - NACHAN (SC)	DILE RAM	BJP	30387	20981	11873	3128 (14.91%)	TEK CHAND, INC
62 - SUNDARNAGAR	ROOP SINGH	BJP	27731	19660	11560	5040 (25.64%)	LACHHAMI DUTT, INC
63 - BALH (SC)	PIRU RAM	INC	34696	24751	12334	506 (2.04%)	DAMODAR DASS, BJP
64 - GOPALPUR	RANGILA RAM	INC	34092	25692	17812	10682 (41.58%)	LILA DEVI SHARMA, BJP
65 - DHARAMPUR	BHIKHAM RAM	INC	32353	20929	10310	1528 (7.30%)	OM CHAND, BJP
66 - JOGINDER NAGAR	GULAB SINGH	IND	33304	23590	8586	658 (2.79%)	RATTAN LAL, INC
67 - DARANG	KAUL SINGH	INC	34589	22736	12989	3800 (16.71%)	DINA NATH, BJP
68 - MANDI	SUKH RAM	INC	32696	23112	12517	2672 (11.56%)	KANHAYA LAL, BJP

NATIONAL PARTIES

- | | |
|---------|------------------------------------|
| 1 . BJP | BHARTIYA JANTA PARTY |
| 2 . CPI | COMMUNIST PARTY OF INDIA |
| 3 . CPM | COMMUNIST PARTY OF INDIA (MARXIST) |
| 4 . INC | INDIAN NATIONAL CONGRESS |
| 5 . JNP | JANTA PARTY |
| 6 . LKD | LOK DAL |

INDEPENDENTS

- | | |
|---------|--------------|
| 7 . IND | INDEPENDENTS |
|---------|--------------|

General Election, 1985 to the 6th Legislative Assembly of Himachal Pradesh

CONSTITUENCY DATA - SUMMARY

No. and Name of AC	Name of Elected Member	Party Affiliation	Total electors	Valid Votes polled	Votes secured	Lead %	Name of nearest defeated rival with party affiliation
1 - KINNAUR (ST)	DEV RAJ NEGI	INC	32078	23702	12859	2016 (8.51%)	THAKURSEN NEGI, IND
2 - RAMPUR (SC)	SINGHI RAM	INC	34206	23494	19033	14572 (62.02%)	NINZOO RAM, LKD
3 - ROHRU	NEHAR SINGH	INC	37930	25603	22282	18961 (74.06%)	PARTAP SINGH MUKHIYA, BJP
4 - JUBBAL-KOTKHAI	VIRBHADRA SINGH	INC	32299	23959	20125	17458 (72.87%)	PRAKASH CHAND, IND
5 - CHOPAL	YOGINDRA CHAND	INC	30648	22797	16221	9992 (43.83%)	KEWAL RAM CHAUHAN, IND
6 - KUMARSAIN	JAI BIHARI LAL KHACHI	INC	33851	23743	14016	4560 (19.21%)	BHAGAT RAM CHAUHAN, BJP
7 - THEOG	VIDYA STOKES	INC	31355	24357	13941	3525 (14.47%)	MEHAR SINGH CHAUHAN, JNP
8 - SIMLA	HARBHAJAN SINGH	INC	44049	22552	8825	630 (2.79%)	RADHA RAMAN SHASTRI, BJP
9 - KASUMPTI (SC)	SHONKIA R KASHYAP	INC	36949	21833	12801	3982 (18.24%)	BALAK RAM, BJP
10 - ARKI	HIRA SINGH PAL	INC	30124	21626	13554	6412 (29.65%)	NAGIN C PAL, BJP
11 - DOON	RAM PRATAP CHANDEL	INC	31503	25121	11878	1384 (5.51%)	LEKH RAM, IND
12 - NALAGARH	VIJAYENDRA SINGH	INC	36675	27654	22284	17047 (61.64%)	KEHAR SINGH, IND
13 - KASAULI (SC)	RAGHU RAJ	INC	30055	18496	9514	2921 (15.79%)	CHAMAN LAL, IND
14 - SOLAN	GIAN CHAND TOTU	INC	33867	20570	15117	10122 (49.21%)	RAMA NAND, BJP
15 - PACHHAD (SC)	GANGU RAM	INC	32896	22765	17485	12205 (53.61%)	SHIV RAM, BJP
16 - RAINKA (SC)	PREM SINGH	INC	32726	20109	13968	8404 (41.79%)	MOHAN LAL, BJP

17 - SHILLAI	GUMAN SINGH CHAUHAN	INC	32595	22171	15852	9533 (43.00%)	JAGAT SINGH NEGI, LKD
18 - PAONTA DOON	KUSH PARMAR	INC	34743	27712	15203	4774 (17.23%)	KARAM CHAND, BJP
19 - NAHAN	AJAY BAHADUR SINGH	INC	31770	23929	12864	1799 (7.52%)	SHYAMA SHARMA, JNP
20 - KOTKEHLOOR	RAM LAL THAKUR	INC	33448	25396	11183	444 (1.75%)	KRISHAN KUMAR KAUSHAL, CPI
21 - BILASPUR	BABU RAM GAUTAM	INC	32147	22751	11125	368 (1.62%)	SADA RAM THAKUR, BJP
22 - GHUMARWIN	KASHMIR SINGH	INC	34964	25402	13694	3166 (12.46%)	JAGDISH RAM SHARMA, BJP
23 - GEHARWIN (SC)	RIKHI RAM KONDAL	BJP	31704	23076	12477	2621 (11.36%)	BIRU RAM KISHORE, INC
24 - NADAUN	PREM DASS PAKHROLVI	INC	32499	21598	12788	4276 (19.80%)	DHANI RAM, BJP
25 - HAMIRPUR	JAGDEV CHAND	BJP	35361	24197	12753	1467 (6.06%)	BIDHI CHAND, INC
26 - BAMSAN	KARAM SINGH	INC	34413	22744	12513	2676 (11.77%)	PIRTHI SINGH, BJP
27 - MEWA (SC)	DHARAM SINGH	INC	36542	25387	13437	1925 (7.58%)	MELA RAM, BJP
28 - NADAUNTA	MANJIT SINGH	INC	37738	25742	14692	4305 (16.72%)	RAM RATTAN SHARMA, BJP
29 - GAGRET (SC)	MILKHI RAM	INC	36225	22559	13664	5204 (23.07%)	SADHU RAM, BJP
30 - CHINTPURNI	GANESH DUTT	INC	37205	23312	9864	2025 (8.69%)	GULWANT SINGH, BJP
31 - SANTOKGARH	VIJAY KUMAR JOSHI	INC	46819	32104	15591	529 (1.65%)	KASHMIRI LAL, BJP
32 - UNA	VIRENDER GAUTAM	INC	45323	31091	13463	1637 (5.27%)	DES RAJ, BJP
33 - KUTLEHAR	RAMNATH SHARMA	INC	35272	24600	13766	4052 (16.47%)	RANJIT SINGH, JNP
34 - NURPUR	SAT MAHAJAN	INC	40877	31673	19643	8183 (25.84%)	MEGH RAJ, BJP

35 - GANGATH (SC)	GIRDHARI LAL	INC	34091	25947	10711	1637 (6.31%)	DES RAJ, BJP
36 - JAWALI	RAJAN SUSHANT	BJP	35841	28218	14040	356 (1.26%)	SUJAN SINGH PATHANIA, INC
37 - GULER	CHANDER KUMAR	INC	28271	21834	12223	3201 (14.66%)	HARBANS SINGH RANA, BJP
38 - JASWAN	VIPLOVE THAKUR	INC	30009	21120	15163	9489 (44.93%)	GIAN SINGH, BJP
39 - PRAGPUR (SC)	YOG RAJ	INC	33713	24813	12272	760 (3.06%)	VARINDER KUMAR, BJP
40 - JAWALAMUKHI	ISHWAR CHAND	IND	32528	24467	8050	9 (0.04%)	SUSHIL CHAND, INC
41 - THURAL	DURGA CHAND	LKD	32604	20505	12775	7480 (36.48%)	KARTAR SINGH, INC
42 - RAJGIR (SC)	MILKHI RAM GOMA	INC	30736	20522	10646	3340 (16.28%)	ATMA RAM, BJP
43 - BAIJNATH	SANT RAM	INC	35781	23416	13767	4305 (18.38%)	DULO RAM, BJP
44 - PALAMPUR	BRIJ BEHARI LAL	INC	34495	23027	11722	2585 (11.23%)	SARWAN KUMAR, BJP
45 - SULAH	MAN CHAND	INC	30745	22185	11018	461 (2.08%)	SHANTA KUMAR, BJP
46 - NAGROTA	RAM CHAND	BJP	34181	26428	12530	372 (1.41%)	HARDYAL, INC
47 - SHAHPUR	VIJAY SINGH	INC	35021	25558	15956	6862 (26.85%)	RAM RATTAN, BJP
48 - DHARAMSALA	MOOL RAJ PADHA	INC	30347	21787	10663	1083 (4.97%)	KISHAN CHAND, BJP
49 - KANGRA	VIDYA SAGAR	BJP	36460	25650	13443	2643 (10.30%)	PUSHPA CHAUDHARY, INC
50 - BHATTIYAT	KULDIP SINGH PATHANIA	INC	32316	21690	10374	1944 (8.96%)	SHIV KUMAR, IND
51 - BANIKHET	ASHA KUMARI	INC	42561	25605	12891	7655 (29.90%)	DAULAT RAM NIRDOSHI, CPI
52 - RAJNAGAR (SC)	NAND KUMAR CHAUHAN	INC	37084	24132	13026	2267 (9.39%)	MOHAN LAL, BJP
53 - CHAMBA	SAGAR C NAYAR	INC	35786	24332	13278	3332 (13.69%)	KISHORI LAL, BJP

54 - BHARMOUR (ST)	THAKUR SINGH	INC	28768	18948	10689	3659 (19.31%)	TULSI RAM, BJP
55 - LAHAUL AND SPITI (ST)	DEVI SINGH	INC	15175	8977	8646	8315 (92.63%)	SHIV CHAND THAKUR, IND
56 - KULU	RAJ KRISHAN GOUR	INC	47448	33542	20685	8143 (24.28%)	CHANDER SAIN THAKUR, BJP
57 - BANJAR	SATYA PARKASH THAKUR	INC	45437	34330	17383	567 (1.65%)	MAHESHWAR SINGH, BJP
58 - ANI (SC)	ISHWAR DASS	INC	44614	28521	16106	3983 (13.97%)	KHUB RAM, BJP
59 - KARSOG (SC)	JOGINDER PAL	BJP	32870	21930	11925	3385 (15.44%)	MANSHA RAM, INC
60 - CHACHIOT	SHIV LAL	INC	34306	25592	12958	1884 (7.36%)	MOTI RAM, IND
61 - NACHAN(SC)	TEK CHAND	INC	32341	23959	14039	5707 (23.82%)	DILE RAM (MAHADEV), BJP
62- SUNDERNAGAR	ROOP SINGH	BJP	28359	18843	10220	1728 (9.17%)	DHARM DUTT, INC
63 - BALH (SC)	PIRU RAM	INC	36798	27579	12719	279 (1.01%)	DAMODER DASS, BJP
64 - GOPALPUR	RANGILA RAM	INC	36609	26009	18423	10837 (41.67%)	LEELA SHARMA, BJP
65 - DHARAMPUR	NATHA SINGH	INC	35413	23257	13713	7690 (33.07%)	OM CHAND, BJP
66 - JOGINDER NAGAR	RATAN LAL	IND	34186	24572	12790	2715 (11.05%)	GULAB SINGH, INC
67 - DARANG	KAUL SINGH	INC	36879	25914	17344	8846 (34.14%)	DINA NATH, BJP
68 - MANDI	DURGA DUTT	INC	34303	23893	12166	1282 (5.37%)	KANHYA LAL, BJP

NATIONAL PARTIES

- | | |
|---------|------------------------------------|
| 1 . BJP | BHARATIYA JANTA PARTY |
| 2 . CPI | COMMUNIST PARTY OF INDIA |
| 3 . CPM | COMMUNIST PARTY OF INDIA (MARXIST) |
| 4 . INC | INDIAN NATIONAL CONGRESS |
| 5 . JNP | JANTA PARTY |
| 6 . LKD | LOK DAL |

INDEPENDENTS

- | | |
|---------|-------------|
| 7 . IND | INDEPENDENT |
|---------|-------------|

General Election, 1990 to the 7th Legislative Assembly of Himachal Pradesh

CONSTITUENCY DATA - SUMMARY

No. and Name of AC	Name of Elected Member	Party Affiliation	Total electors	Valid Votes polled	Votes secured	Lead %	Name of nearest defeated rival with party affiliation
1 - KINNAUR (ST)	THAKUR SEN NEGI	BJP	41008	29712	17653	6466 (21.76%)	GOPI CHAND NEGI, IND
2 - RAMPUR (SC)	SINGHI RAM	INC	44609	28831	18777	11856 (41.12%)	NINZOO RAM, IND
3 - ROHRU	VIRBHADRA SINGH	INC	46445	30993	27602	24626 (79.46%)	SATYA DEV BUSHEHARI, JD
4 - JUBBAL-KOTKHAI	RAM LAL	JD	40718	31252	16209	1486 (4.75%)	VIRBHADRA SINGH, INC
5 - CHOPAL	RADHA RAMAN SHASTRI	BJP	36534	24616	17124	10097 (41.02%)	YOGENDRA CHANDRA, INC
6 - KUMARSAIN	BHAGAT RAM CHAUHAN	BJP	43290	30238	16078	2186 (7.23%)	JAI BIHARI LAL KHACHIL, INC
7 - THEOG	VIDYA STOKES	INC	39638	30368	15586	804 (2.65%)	KESHAV RAM KASHYAP, JD
8 - SIMLA	SURESH BHARADWAJ	INC	62302	26470	12701	5844 (22.08%)	RAKESH SINGHA, CPM
9 - KASUMPTI (SC)	ROOP DASS KASHYAP	BJP	50828	28743	20770	13277 (46.19%)	SHONKIA RAM KASHYAP, INC
10 - ARKI	NAGIN CHANDER PAL	BJP	38518	22830	15350	10998 (48.17%)	AMAR CHAND PAL, INC
11 - DOON	CHAUDHARY LAJJA RAM	JD	41324	30269	13974	7489 (24.74%)	LEKH RAM, INC
12 - NALAGARH	VIJAYANDRA SINGH	INC	47035	34583	19774	6346 (18.35%)	KEHAR SINGH, JD
13 - KASAULI (SC)	SATYA PAL KAMBOJ	BJP	39853	20005	11333	4032 (20.15%)	RAGHU RAJ, INC
14 - SOLAN	MAHENDER NATH SOFAT	BJP	44193	25233	11882	2735 (10.84%)	GIAN CHAND, INC
15 - PACHHAD (SC)	GANGURAM MUSAFIR	INC	40460	29425	17006	5171 (17.57%)	KALI DASS, BJP

16 - RAINKA (SC)	ROOP SINGH	JD	38253	25460	13836	2689 (10.56%)	PREM SINGH, INC
17 - SHILLAI	JAGAT SINGH NEGI	JD	37522	29207	13375	3468 (11.87%)	HARSHVARDHA N SINGH CHAUHAN, INC
18 - PAONTA DOON	FATEH SINGH	BJP	46675	37164	19750	5896 (15.86%)	KUSH PARMAR, INC
19 - NAHAN	SHYAMA SHARMA	JD	40725	30457	15810	7294 (23.95%)	AJAY BAHADUR SINGH, INC
20 - KOTKEHLOOR	K. K. KAUSHAL	CPI	43371	32670	18437	5591 (17.11%)	RAMLAL THAKUR, INC
21 - BILASPUR	SADARAM THAKUR	BJP	42288	29802	18309	7762 (26.05%)	SHIV RAM, INC
22 - GHUMARWIN	KARAMDEV DHARMANI	BJP	46318	31200	16336	5493 (17.61%)	KASHMIR SINGH, INC
23 - GEHARWIN (SC)	RIKHI RAM KONDAL	BJP	42090	29244	15784	2951 (10.09%)	BEERU RAM KISORE, INC
24 - NADAUN	NARAIN CHAND PRASHAR	INC	42435	27889	12198	2338 (8.38%)	BABU RAM MANDIAL, JD
25 - HAMIRPUR	JAGDEV CHAND	BJP	47856	30513	18554	8887 (29.13%)	ANITA VERMA, IND
26 - BAMSAN	LASHKARI RAM	BJP	44563	28340	16450	9319 (32.88%)	KARAM SINGH, INC
27 - MEWA (SC)	ISHWAR DASS	BJP	48101	31730	20832	11924 (37.58%)	DHARAM SINGH, INC
28 - NADAUNTA	RAM RATTAN SHARMA	BJP	49092	31774	19626	8090 (25.46%)	MANJIT SINGH, INC
29 - GAGRET (SC)	SADHU RAM	BJP	45956	29096	17815	7464 (25.65%)	KULDIP KUMAR, INC
30 - CHINTPURNI	SUSHMA SHARMA	BJP	49138	30045	13619	2901 (9.66%)	HARI DUTT SHARMA, INC
31 - SANTOKGARH	KASHMIRI LAL JOSHI	BJP	60862	40555	21240	8789 (21.67%)	VIJAY KUMAR JOSHI, INC
32 - UNA	DESRAJ	BJP	62665	41919	22585	7826 (18.67%)	VIRENDER GAUTAM, INC
33 - KUTLEHAR	RANJIT SINGH	JD	46887	30788	15994	4006 (13.01%)	RAM NATH SHARMA, INC
34 - NURPUR	KEWAL SINGH	JD	55855	41577	21879	3443 (8.28%)	SAT MAHAJAN, INC

35 - GANGATH (SC)	DES RAJ	BJP	46045	30664	20944	13599 (44.35%)	GIRDHARI LAL, INC
36 - JAWALI	SUJAN SINGH PATHANIA	INC	49919	38580	19508	1721 (4.46%)	RAJAN SUSHANT, BJP
37 - GULER	HARBANS SINGH RANA	BJP	38314	28139	15140	3041 (10.81%)	CHANDER KUMAR, INC
38 - JASWAN	KASHMIR SINGH RANA	BJP	37230	25846	14155	3119 (12.07%)	VIPLOVE THAKUR, INC
39 - PRAGPUR (SC)	VIRENDER KUMAR	BJP	43548	32038	20197	8838 (27.59%)	YOG RAJ, INC
40 - JAWALAMUKHI	DHANI RAM	BJP	41600	28851	19152	12115 (41.99%)	SUSHIL CHAND RATTAN, INC
41 - THURAL	KANWAR DURGA CHAND	JD	38784	24290	12626	6896 (28.39%)	ADITYA DEV CHAND, INC
42 - RAJGIR (SC)	ATMA RAM	BJP	38909	25014	13517	5656 (22.61%)	MILKH RAM GOMA, INC
43 - BAIJNATH	DULO RAM	BJP	44657	29625	16371	3795 (12.81%)	SANT RAM, INC
44 - PALAMPUR	SHANTA KUMAR	BJP	45360	30850	18012	5962 (19.33%)	BRIJ BIHARI LAL, INC
45 - SULAH	SHANTA KUMAR	BJP	38512	26419	14930	4266 (16.15%)	MAN CHAND RANA, INC
46 - NAGROTA	RAM CHAND BHATIA	BJP	44547	32417	17346	4857 (14.98%)	HARDYAL, INC
47 - SHAHPUR	VIJAI SINGH MANKOTIA	JD	44477	30938	17130	4453 (14.39%)	AJIT PAL, INC
48 - DHARAMSALA	KISHAN CHAND	BJP	41660	26876	18666	13663 (50.84%)	MOOL RAJ PADHA, INC
49 - KANGRA	VIDYA SAGAR	BJP	48119	33462	24729	16830 (50.30%)	HARI KRISHAN CHAND, INC
50 - BHATTIYAT	SHIV KUMAR	JD	40751	25219	15620	7031 (27.88%)	KULDIP SINGH, INC
51 - BANIKHET	GANDHARV SINGH	BJP	55412	31062	11962	1498 (4.82%)	ASHA KUMARI, INC
52 - RAJNAGAR (SC)	MOHAN LAL	BJP	44768	27504	17127	7578 (27.55%)	NAND KUMAR, INC
53 - CHAMBA	KISHORI LAL	BJP	45528	30716	17938	5749 (18.72%)	SAGAR CHAND, INC
54 - BHARMOUR (ST)	TULSI RAM	BJP	36846	25029	15727	7621 (30.45%)	THAKUR SINGH, INC

55 - LAHAUL AND SPITI (ST)	PHUNCHOG RAI	INC	18134	12923	6533	1451 (11.23%)	HISHE DOGIA, BJP
56 - KULLU	KUNJ LAL THAKUR	BJP	64408	43112	20511	208 (0.48%)	RAJ KRISHAN GAUR, INC
57 - BANJAR	KARAN SINGH	BJP	59382	43501	22084	5136 (11.81%)	SATYA PRAKASH THAKUR, INC
58 - ANI (SC)	KHUB RAM	BJP	55575	33238	22407	12838 (38.62%)	DIWAN SINGH, INC
59 - KARSOG (SC)	JOGINDER PAL	BJP	42317	23627	15855	11860 (50.20%)	MANSA RAM, INC
60 - CHACHHOT	MOTI RAM	JD	43047	30448	12654	5582 (18.33%)	VIR SINGH, IND
61 - NACHAN (SC)	DILE RAM	BJP	42126	29468	16334	4476 (15.19%)	TEK CHAND, INC
62 - SUNDERNAGAR	ROOP SINGH	BJP	35147	25096	15778	7137 (28.44%)	SHER SINGH, INC
63 - BALH (SC)	DAMODAR DASS	BJP	49402	36243	24088	13188 (36.39%)	PIRU RAM, INC
64 - GOPALPUR	LEELA	BJP	48832	34720	17021	440 (1.27%)	RANGILA RAM, INC
65 - DHARAMPUR	MAHENDER SINGH	IND	44992	29629	11970	3722 (12.56%)	PRIYA BRAT, BJP
66 - JOGINDER NAGAR	GULAB SINGH	INC	45215	29384	15924	4353 (14.81%)	RATTAN LAL, JD
67 - DARANG	DINA NATH	BJP	49415	35329	18980	3281 (9.29%)	KAUL SINGH, INC
68 - MANDI	KANHAIYA LAL	BJP	47722	31643	19732	8890 (28.09%)	DURGA DUTT THAKUR, INC

NATIONAL PARTIES

- | | |
|-------------|---|
| 1 . BJP | BHARTIYA JANATA PARTY |
| 2 . CPI | COMMUNIST PARTY OF INDIA |
| 3 . CPM | COMMUNIST PARTY OF INDIA (MARXIST) |
| 4 .ICS(SCS) | INDIAN CONGRESS (SOCIALIST-SARAT CHANDRA SINHA) |
| 5 . INC | INDIAN NATIONAL CONGRESS |
| 6 . JD | JANATA DAL |
| 7 .JNP(JP) | JANATA PARTY (JP) |

STATE PARTIES

- 8 . BSP BAHUJAN SAMAJ PARTY

REGISTERED(Unrecognised) PARTIES

- | | |
|----------|---------------------------------|
| 9 . DDP | DOORDARSHI PARTY |
| 10 . HMS | AKHIL BHARATIYA HINDU MAHASABHA |
| 11 . PBI | PRUUTIST BLOC INDIA |

INDEPENDENTS

- | | |
|----------|--------------|
| 12 . IND | INDEPENDENTS |
|----------|--------------|

General Election, 1993 to the 8th Legislative Assembly of Himachal Pradesh

CONSTITUENCY DATA - SUMMARY

No. and Name of AC	Name of Elected Member	Party Affiliation	Total electors	Valid Votes polled	Votes secured	Lead %	Name of nearest defeated rival with party affiliation
1 - KINNAUR (ST)	DEV RAJ NEGI	INC	40923	26938	13746	882 (3.27%)	THAKUR SEN NEGI, BJP
2 - RAMPUR (SC)	SINGHI RAM	INC	48340	34102	24116	14478 (42.45%)	NINZOO RAM, BJP
3 - ROHRU	VIRBHADRA SINGH	INC	49435	34988	26976	19946 (57.01%)	KHUSHI RAM BALNATH, BJP
4 - JUBBAL-KOTKHAI	RAM LAL	INC	44260	31547	21745	16823 (53.33%)	RAJPAL SINGH CHAUHAN, IND
5 - CHOPAL	YOGENDRA CHANDRA	IND	39787	28765	16796	10306 (35.83%)	KANWAR UDAY SINGH, INC
6 - KUMARSAIN	JAI BIHARI LAL KHACHI	INC	45110	32599	21612	10625 (32.59%)	BHAGAT RAM CHAUHAN, BJP
7 - THEOG	RAKESH VERMA	BJP	42452	34772	18088	1404 (4.04%)	VIDYA STOKES, INC
8 - SIMLA	RAKESH SINGHA	CPM	58614	35105	11854	159 (0.45%)	HARBHAJAN SINGH BHAIJI, INC
9 - KASUMPTI (SC)	CHARANJIV LAL KASHYAP	INC	59799	35435	20688	6233 (17.59%)	ROUP DASS KASHYAP, BJP
10 - ARKI	DHARAM PAL	INC	42454	28842	17077	5727 (19.86%)	NAGIN CHANDER PAL, BJP
11 - DOON	LAJJA RAM	INC	49492	38209	14622	563 (1.47%)	RAM PARTAP CHANDEL, IND
12 - NALAGARH	VIJYENDRA SINGH	INC	50846	39038	17969	5696 (14.59%)	KEHAR SINGH, BJP
13 - KASAULI (SC)	RAGHU RAJ	INC	43881	28829	16750	5794 (20.10%)	VIRENDER KASHYAP, BJP
14 - SOLAN	KRISHNA MOHINI	INC	50283	35996	23177	11594 (32.21%)	MOHINDER NATH SOFAT, BJP
15 - PACHHAD (SC)	GANGU RAM MUSAFIR	INC	43695	33086	19021	6372 (19.26%)	RAM PARKASH, BJP
16 - RAINKA (SC)	PREM SINGH	INC	39724	27917	15500	3714 (13.30%)	MOHAN LAL AZAD, BJP
17 - SHILLAI	HARSH VARDHAN	INC	40302	31346	19092	6838 (21.81%)	JAGAT SINGH NEGI, BJP

18 - PAONTA DOON	RATTAN SINGH	INC	53149	43125	21238	5590 (12.96%)	FATEH SINGH, BJP
19 - NAHAN	KUSH PARMAR	INC	44050	32745	15922	6852 (20.93%)	SHYAM SHARMA, JD
20 - KOTKEHLOOR	RAM LAL THAKUR	INC	46460	36211	18985	8740 (24.14%)	KRISHAN KUMAR KAUSHAL, CPI
21 - BILASPUR	JAGAT PRAKASH NADDA	BJP	46229	33741	17500	2226 (6.60%)	BABU RAM GAUTAM, INC
22 - GHUMARWIN	KASHMIR SINGH	INC	50602	36496	20603	5584 (15.30%)	KARAM DEV DHARMANI, BJP
23 - GEHARWIN (SC)	BEERU RAM KISHORE	INC	46571	34437	20604	7300 (21.20%)	KONDAL RIKHI RAM, BJP
24 - NADAUN	NARAIN CHAND PRASHAR	INC	46952	31289	15571	1065 (3.40%)	RAGHUBIR SINGH, BJP
25 - HAMIRPUR	JAGDEV CHAND	BJP	49919	35093	17559	1146 (3.27%)	ANITA VERMA, INC
26 - BAMSAN	KULDEEP SINGH PATHANIA	INC	47188	29534	13657	215 (0.73%)	LASHKARI RAM, BJP
27 - MEWA (SC)	ISHWAR DASS DHIMAN	BJP	50796	34520	17134	447 (1.29%)	NEERAJ KUMAR, INC
28 - NADAUNTA	MANJIT SINGH	IND	52256	35216	11821	171 (0.49%)	RAM RATTAN SHARMA, BJP
29 - GAGRET (SC)	KULDEEP KUMAR	INC	48400	30650	18059	7188 (23.45%)	SADHU RAM, BJP
30 - CHINTPURNI	HARI DATT	IND	50238	33298	14060	5813 (17.46%)	GANESH DATT BHARWAL, INC
31 - SANTOKGARH	VIJAY KUMAR JOSHI	INC	62419	39231	13292	3231 (8.24%)	KASHMIRI LAL JOSHI, BJP
32 - UNA	O.P. RATTAN	INC	63077	45170	14014	802 (1.78%)	VIRENDER GAUTAM, IND
33 - KUTLEHAR	RAM DASS MALANGAR	BJP	48010	32069	14846	972 (3.03%)	RAM NATH SHARMA, INC
34 - NURPUR	SAT MAHAJAN	INC	58598	45744	28961	15091 (32.99%)	MEGH RAJ AWASTHI, BJP
35 - GANGATH (SC)	DURGA DASS	INC	50866	37296	16036	2588 (6.94%)	DES RAJ, BJP
36 - JAWALI	SUJAN SINGH PATHANIA	INC	52062	39216	19409	1636 (4.17%)	RAJAN SUSHANT, BJP

37 - GULER	CHANDER KUMAR	INC	39548	31101	19051	8743 (28.11%)	HARBANS RANA, BJP
38 - JASWAN	VIPLOVE THAKUR	INC	39825	27800	16283	7760 (27.91%)	KASHMIR SINGH RANA, BJP
39 - PRAGPUR (SC)	VIRENDER KUMAR	BJP	44691	32148	13685	1717 (5.34%)	YOG RAJ, IND
40 - JAWALAMUKHI	KEWAL SINGH	INC	45173	31802	16558	2989 (9.40%)	DHANI RAM, BJP
41 - THURAL	RAVINDER SINGH RAVI	BJP	40462	27967	13685	921 (3.29%)	KANWAR DURGA CHAND, IND
42 - RAJGIR (SC)	MILKHI RAM GOMA	INC	40846	28654	16035	4945 (17.26%)	ATMA RAM, BJP
43 - BAIJNATH	SANT RAM	INC	55458	33143	18276	4799 (14.48%)	DULO RAM, BJP
44 - PALAMPUR	BRIJ BIHARI LAL	INC	48754	37126	21212	6510 (17.53%)	SHIV KUMAR, BJP
45 - SULAH	MAN CHAND RANA	INC	39317	30328	16745	3267 (10.77%)	SHANTA KUMAR, BJP
46 - NAGROTA	HARDYAL CHOUDHARY	IND	49249	37122	19085	8719 (23.49%)	CHAUDHARY RAM CHAND, BJP
47 - SHAHPUR	VIJAY SINGH MANKOTIA	INC	46776	35974	17972	1281 (3.56%)	SARVEEN CHOUDHARY, BJP
48 - DHARAMSALA	KISHAN KAPOOR	BJP	43576	31881	11950	417 (1.31%)	CHANDRESH KUMARI, INC
49 - KANGRA	DAULAT RAM	INC	52314	37803	20658	6316 (16.71%)	VIDYA SAGAR, BJP
50 - BHATTIYAT	KULDEEP SINGH	IND	42825	30059	13595	4914 (16.35%)	BRIJ LAL, BJP
51 - BANIKHET	ASHA KUMARI	INC	57720	39336	19079	5406 (13.74%)	GANDHARV SINGH, BJP
52 - RAJNAGAR (SC)	VIDHYA DHAR	INC	47626	32482	18563	4644 (14.30%)	MOHAN LAL, BJP
53 - CHAMBA	HARSH MAHAJAN	INC	47699	34309	20435	6850 (19.97%)	KISHORI LAL, BJP
54 - BHARMOUR (ST)	THAKAR SINGH	IND	39486	24015	10225	1277 (5.32%)	TULSHI RAM, BJP
55 - LAHAUL AND SPITI (ST)	PHUNCHOG RAI	INC	18784	11740	6509	1442 (12.28%)	HISHE DOGLA, BJP
56 - KULU	RAJ KRISHAN GOUR	INC	70806	51496	29077	8654 (16.81%)	KUNJ LAL, BJP

57 - BANJAR	SATYA PARKASH THAKUR	INC	64922	48614	24539	2021 (4.16%)	KARAN SINGH, BJP
58 - ANI (SC)	ISHWAR DASS	INC	61417	40147	20436	2116 (5.27%)	TEJ RAM, BJP
59 - KARSOG (SC)	MAST RAM	INC	46177	28759	19371	10227 (35.56%)	JOGINDER PAL, BJP
60 - CHACHIOT	MOTI RAM	INC	47556	34592	9944	1951 (5.64%)	JAI RAM, BJP
61 - NACHAN (SC)	TEK CHAND	IND	47556	36322	20120	7306 (20.11%)	DILE RAM, BJP
62 - SUNDERNAGAR	SHER SINGH	INC	36684	27889	16380	5537 (19.85%)	ROOP SINGH, BJP
63 - BALH (SC)	NEK RAM	INC	55406	38855	19050	4190 (10.78%)	DAMODAR DASS, BJP
64 - GOPALPUR	RANGILA RAM RAO	INC	51389	39060	25960	13408 (34.33%)	RANDHIR SINGH CHAMDEL, BJP
65 - DHARAMPUR	MAHENDER SINGH	INC	46808	33026	20065	8328 (25.22%)	PREAY BRAT, BJP
66 - JOGINDER NAGAR	GULAB SINGH	INC	46951	34028	18412	7342 (21.58%)	GANGA RAM JAMWAL, BJP
67 - DARANG	KAUL SINGH	INC	53547	39722	22482	6634 (16.70%)	DINA NATH, BJP
68 - MANDI	ANIL SHARMA	INC	51038	35343	23134	12422 (35.15%)	KANHAIYA LAL, BJP

NATIONAL PARTIES

- | | |
|----------------------------------|------------------------------------|
| 1 . BJP | BHARTIYA JANTA PARTY |
| 2 . CPI | COMMUNIST PARTY OF INDIA |
| 3 . CPM | COMMUNIST PARTY OF INDIA (MARXIST) |
| 4 . INC INDIAN NATIONAL CONGRESS | |
| 5 . JD JANTA DAL | |

STATE PARTIES

- | | |
|---------|---------------------|
| 6 . BSP | BAHUJAN SAMAJ PARTY |
|---------|---------------------|

REGISTERED(Unrecognised) PARTIES

- | | |
|---------|-----------------------------|
| 7 . DDP | DOORDARSHI PARTY |
| 8 . HKP | HIMACHAL KRANTI PARTY |
| 9 . ICS | INDIAN CONGRESS (SOCIALIST) |
| 10 . SP | SAMAJWADI PARTY |

INDEPENDENTS

- | | |
|----------|--------------|
| 11 . IND | INDEPENDENTS |
|----------|--------------|

General Election, 1998 to the 9th Legislative Assembly of Himachal Pradesh

CONSTITUENCY DATA - SUMMARY

No. and Name of AC	Name of Elected Member	Party Affiliation	Total electors	Valid Votes polled	Votes secured	Lead %	Name of nearest defeated rival with party affiliation
1 - KINNAUR (ST)	CHET RAM NEGI	BJP	47263	33619	16667	3320 (9.88%)	JAGAT SINGH NEGI, INC
2 - RAMPUR (SC)	SINGHI RAM	INC	56687	39745	23338	14565 (36.65%)	NINZOO RAM, BJP
3 - ROHRU	VIRBHADRA SINGH	INC	57149	41571	33637	26148 (62.90%)	KHUSHI RAM, BJP
4 - JUBBAL-KOTKHAI	RAM LAL	INC	49777	34269	23762	18034 (52.62%)	RAJ PAL, JD
5 - CHOPAL	YOGENDRA CHANDAR	INC	45157	32460	18972	12237 (37.70%)	KEWAL RAMA CHAUHAN, HVC
6 - KUMARSAIN	JAI BIHARI LAL KHACHI	INC	49913	35488	19492	9575 (26.98%)	GHANSHYAM DASS, IND
7 - THEOG	VIDYA STOKES	INC	49058	38517	21926	6082 (15.79%)	RAKESH VARMA, BJP
8 - SIMLA	NARINDER BRAGTA	BJP	73148	31236	14758	2603 (8.33%)	HARBHAJAN SINGH BHAJJI, INC
9 - KASUMPTI (SC)	ROOP DASS KASHYAP	BJP	72588	38981	19700	1914 (4.91%)	SHONKIA RAM KASHYAP, INC
10 - ARKI	DHARAM PAL THAKUR	INC	48716	34147	14327	578 (1.69%)	NAGIN CHANDRA PAL, BJP
11 - DOON	LAJJA RAM	INC	54383	41762	16002	3148 (7.54%)	VINOD KUMARI CHANDER, IND
12 - NALAGARH	HARI NARAYAN SINGH	BJP	55936	43061	23435	5330 (12.38%)	VIJAYENDRA SINGH, INC
13 - KASAULI (SC)	RAGHU RAJ	INC	49780	31600	14113	5572 (17.63%)	CHAMAN LALL, HVC
14 - SOLAN	KRISHNA MOHINI	INC	55805	36378	12210	26 (0.07%)	MOHINDER NATH SOFAT, BJP
15 - PACHHAD (SC)	GANGU RAM MUSAFIR	INC	49481	37513	24208	14376 (38.32%)	KALI DASS KASHYAP, BJP

16 - RAINKA (SC)	PREM SINGH	INC	43280	31049	20590	11238 (36.19%)	ROOP SINGH, BJP
17 - SHILLAI	HARSH WARDHAN	INC	44048	34083	21234	9588 (28.13%)	JAGAT SINGH, BJP
18 - PAONTA DOON	RATTAN SINGH	INC	61228	46466	15569	2420 (5.21%)	SUKH RAM, BJP
19 - NAHAN	KUSH PARMAR	INC	50223	35099	14798	2990 (8.52%)	SHYAMA SHARMA BJP,
20 - KOTKEHLOOR	RAM LAL THAKUR	INC	51629	40126	20381	3060 (7.63%)	KRISHAN KUMAR, BJP
21 - BILASPUR	JAGAT PRAKASH NADDA	BJP	52333	37844	21189	8049 (21.27%)	BABU RAM GAUTAM, INC
22 - GHUMARWIN	KASHMIR SINGH	INC	57326	40507	18066	1539 (3.80%)	KARAM DEV, BJP
23 - GEHARWIN (SC)	RIKHI RAM	BJP	50336	36710	18268	1586 (4.32%)	BEERU RAM, INC
24 - NADAUN	BABU RAM MANDIAL	BJP	50696	34648	16917	580 (1.67%)	NARAIN CHAND PRASHAR, INC
25 - HAMIRPUR	URMILA THAKUR	BJP	55352	38010	20577	4190 (11.02%)	ANITA VERMA, INC
26 - BAMSAN	PREM KUMAR DHUMAL	BJP	48398	34329	20715	8828 (25.72%)	KULDEEP SINGH PATHANIA, INC
27 - MEWA (SC)	ISHWAR DASS DHIMAN	BJP	52727	37255	19949	5417 (14.54%)	PREM KAUSHAL, INC
28 - NADAUNTA	BALDEV SHARMA	BJP	54780	39295	20706	4685 (11.92%)	MANJIT SINGH, INC
29 - GAGRET (SC)	KULDEEP KUMAR	INC	48572	34231	17984	3504 (10.24%)	SATPAUL, BJP
30 - CHINTPURNI	PARVEEN SHARMA	BJP	50192	34393	12764	653 (1.90%)	HARI DUTT, INC
31 - SANTOKGARH	JAI KRISHAN SHARMA	BJP	61984	41371	13136	2311 (5.59%)	ONKAR SHARMA, INC
32 - UNA	VIRENDER GAUTAM	INC	66947	47498	18201	5774 (12.16%)	SUBHASH SAHORE, BJP
33 - KUTLEHAR	RAM DASS MALANGAR	BJP	49732	34722	11660	3 (0.01%)	MAHENDRA PAL, INC
34 - NURPUR	RAKESH PATHANIA	BJP	65232	48710	24516	2406 (4.94%)	RANJEET SINGH BAKSHI, INC

35 - GANGATH (SC)	DES RAJ	BJP	54022	39423	18771	148 (0.38%)	BODH RAJ, INC
36 - JAWALI	RAJAN SUSHANT	BJP	56220	41699	24041	7027 (16.85%)	SUJAN SINGH, INC
37 - GULER	CHANDER KUMAR	INC	44800	32952	18674	4868 (14.77%)	HARBANS SINGH RANA, BJP
38 - JASWAN	VIPLOVE THAKUR	INC	43263	29856	14944	5863 (19.64%)	BIKRAM SINGH, BJP
39 - PRAGPUR (SC)	VIRENDER KUMAR	BJP	48506	34955	17513	1272 (3.64%)	YOG RAJ, INC
40 - JAWALAMUKHI	RAMESH CHAND	IND	48530	35196	11517	1061 (3.01%)	KEWAL SINGH, INC
41 - THURAL	RAVINDER SINGH RAVI	BJP	45845	31167	17132	4870 (15.63%)	AISHWARYA DEV CHAND, INC
42 - RAJGIR (SC)	ATMA RAM	BJP	46862	30469	13708	3432 (11.26%)	MILKHI RAM GOMA, INC
43 - BAIJNATH	SANT RAM	INC	53992	35774	15684	902 (2.52%)	DULO RAM, BJP
44 - PALAMPUR	BRIJ BEHARI LAL BUTAIL	INC	56048	38211	18450	792 (2.07%)	SHIV KUMAR, BJP
45 - SULAH	BIPAN SINGH PARMAR	BJP	44927	30742	14690	125 (0.41%)	JAGJIWAN PAUL, INC
46 - NAGROTA	G.S.BALI	INC	53705	39653	17538	1224 (3.09%)	RAM CHAND BHATIA, BJP
47 - SHAHPUR	SARVEEN CHOUDHARY	BJP	51637	39517	20919	2818 (7.13%)	MAJOR VIJAI SINGH MANKOTIA, INC
48 - DHARAMSALA	KISHAN CHAND KAPOOR	BJP	48849	33760	16522	3355 (9.94%)	RAM SWAROOP, INC
49 - KANGRA	VIDYA SAGAR CHAUDHARY	BJP	58397	40968	21695	7211 (17.60%)	DAULAT CHAUDHARY, INC
50 - BHATTIYAT	KISHORI LAL	BJP	47162	34404	20387	7809 (22.70%)	KULDIP SINGH PATHANIA, INC
51 - BANIKHET	ASHA KUMARI	INC	65412	45851	22509	421 (0.92%)	RENU CHADHA, BJP
52 - RAJNAGAR (SC)	MOHAN LAL	BJP	51165	35288	16064	3325 (9.42%)	VIDYA DHAR, INC
53 - CHAMBA	HARSH MAHAJAN	INC	51908	36179	19562	5151 (14.24%)	KEWAL KRISHAN, BJP

54 - BHARMOUR (ST)	TULSI RAM	BJP	41965	30521	16068	3824 (12.53%)	THAKAR SINGH, INC
55 - LAHAUL AND SPITI (ST)	RAM LAL MARKANDA	HVC	20645	14629	5113	646 (4.42%)	RAGHUBIR SINGH, INC
56 - KULU	CHANDER SAIN THAKUR	BJP	79908	51103	24467	38 (0.07%)	RAJ KRISHAN GAUR, INC
57 - BANJAR	KARAN SINGH	BJP	77183	54813	25696	2735 (4.99%)	SATYA PRAKASH THAKUR, INC
58 - ANI (SC)	ISHWAR DASS	INC	66414	46386	23780	2470 (5.32%)	TEJ RAM, BJP
59 - KARSOOG (SC)	MANSA RAM	HVC	51492	36581	13009	1932 (5.28%)	JOGINDER PAL, BJP
60 - CHACHIOT	JAI RAM THAKUR	BJP	52042	39588	15337	5779 (14.60%)	MOTI RAM, INC
61 - NACHAN (SC)	TEK CHAND	INC	52390	39818	14390	759 (1.91%)	DILE RAM, BJP
62 - SUNDERNAGAR	ROOP SINGH	BJP	43634	31225	13136	769 (2.46%)	SHER SINGH, INC
63 - BALH (SC)	PARKASH	HVC	59374	44649	20594	7299 (16.35%)	DAMODAR DASS, BJP
64 - GOPALPUR	RANGILA RAM RAO	INC	57219	40736	20574	8042 (19.74%)	TEG SINGH, HVC
65 - DHARAMPUR	MAHENDER SINGH	HVC	53532	36776	14562	966 (2.63%)	NATHA SINGH, INC
66 - JOGINDER NAGAR	GULAB SINGH	INC	53652	37237	13862	1691 (4.54%)	GANGA RAM JAMWAL, BJP
67 - DARANG	KAUL SING	INC	60782	44853	23616	13018 (29.02%)	JAWAHAR LAL, HVC
68 - MANDI	SUKH RAM	HVC	57526	39697	25656	18989 (47.83%)	KANHAIYA LAL, BJP

NATIONAL PARTIES

- | | |
|---------|--|
| 1 . BJP | Bharatiya Janata Party |
| 2 . BSP | Bahujan Samaj Party |
| 3 . CPI | Communist Party of India |
| 4 . CPM | Communist Party of India (Marxist) |
| 5 . INC | Indian National Congress |
| 6 . JD | Janata Dal (Not to be used in General Elections, 1999) |

STATE PARTIES

- | | |
|-------------|------------------------------------|
| 7 . AIRJP | All India Rashtriya Janata Party |
| 8 . HVC | Himachal Vikas Congress |
| 9 . SHS | Shivsena |
| 10 . SJP(R) | Samajwadi Janata Party (Rashtriya) |
| 11 . SP | Samajwadi Party |

REGISTERED(Unrecognised) PARTIES

- | | |
|----------|-------------------------|
| 12 . RJP | Republican Janata Party |
|----------|-------------------------|

INDEPENDENTS

- | | |
|------|-----------------|
| 13 . | IND Independent |
|------|-----------------|

General Election, 2003 to the 10th Legislative Assembly of Himachal Pradesh

CONSTITUENCY DATA - SUMMARY

No. and Name of AC	Name of Elected Member	Party Affiliation	Total electors	Valid Votes polled	Votes secured	Lead %	Name of nearest defeated rival with party affiliation
1 - KINNAUR (ST)	JAGAT SINGH	INC	48513	35064	19052	7406 (21.12%)	TEJWANT SINGH, BJP
2 - RAMPUR (SC)	SINGHI RAM	INC	61092	42167	27757	17247 (40.90%)	BRIJ LAL, BJP
3 - ROHRU	VIRBHADRA SINGH	INC	63033	47945	32617	17289 (36.06%)	KHUSHI RAM BALNAHTA, BJP
4 - JUBBAL-KOTKHAI	ROHIT THAKUR	INC	52009	40362	21884	6844 (16.96%)	NARINDER SINGH, BJP
5 - CHOPAL	SUBHASH CHAND	IND	49546	38852	10910	2571 (6.62%)	YOGENDRA CHANDRA, INC
6 - KUMARSAIN	VIDYA STOKES	INC	56594	40874	17600	4271 (10.45%)	PARMOD KUMAR SHARMA, IND
7 - THEOG	RAKESH VERMA	IND	53830	42916	19869	3359 (7.83%)	RAJINDER VERMA, INC
8 - SIMLA	HARBHAJAN SINGH BHAJJI	INC	68562	31615	12060	2111 (6.68%)	SANJAY CHAUHAN, CPM
9 - KASUMPTI (SC)	SOHAN LAL	IND	83523	46606	16972	3485 (7.48%)	ROOP DASS KASHYAP, BJP
10 - ARKI	DHARAM PAL THAKUR	INC	55717	39777	15933	1043 (2.62%)	GOVIND RAM SHARMA, BJP
11 - DOON	LAJJA RAM	INC	58230	47658	17297	2420 (5.08%)	VINOD KUMARI, LMHP
12 - NALAGARH	HARI NARAIAN SINGH	BJP	63126	54216	22892	3083 (5.69%)	SUKRITI KUMARI, INC
13 - KASAULI (SC)	RAGHU RAJ	INC	56284	38557	17886	3759 (9.75%)	VIRENDER KASHYAP, BJP
14 - SOLAN	DR. RAJEEV BINDAL	BJP	65204	44800	15332	1359 (3.03%)	MOHINDER NATH SOFAT, IND
15 - PACHHAD (SC)	GANGU RAM MUSAFIR	INC	55380	43946	21671	1286 (2.93%)	RAM PRAKASH, BJP
16 - RAINKA (SC)	DR. PREM SINGH	INC	46915	36302	19948	6334 (17.45%)	BALBIR SINGH, BJP

17 - SHILLAI	HARSH WARDHAN	INC	49220	38712	17326	7424 (19.18%)	JAGAT SINGH, IND
18 - PAONTA DOON	SUKH RAM	BJP	68911	56935	22647	5862 (10.30%)	KIRNESH JUNG, LMHP
19 - NAHAN	SADANAND CHAUHAN	LJNSP	53303	41655	14551	1191 (2.86%)	KUSH PARMAR, INC
20 - KOTKEHLOOR	THAKUR RAM LAL	INC	59321	47348	19509	3002 (6.34%)	RANDHEER KUMAR, BJP
21 - BILASPUR	TILAK RAJ	INC	57958	44919	22868	2726 (6.07%)	JAGAT PRAKASH NADDA
22 - GHUMARWIN	KARAM DEV DHARMANI	BJP	66165	47821	20609	3407 (7.12%)	KASHMIR SINGH, INC
23 - GEHARWIN (SC)	DR. BEERU RAM KISHORE	IND	58340	45118	21512	1554 (3.44%)	RIKHI RAM KONDAL, BJP
24 - NADAUN	SUKHVINDER SINGH	INC	58023	42486	14379	4585 (10.79%)	PRABHAT CHAND, IND
25 - HAMIRPUR	ANITA VERMA	INC	65723	46391	20749	6865 (14.80%)	URMIL THAKUR, BJP
26 - BAMSAN	PREM KUMAR DHUMAL	BJP	59018	43944	29325	15698 (35.72%)	KULDEEP SINGH PATHANIA, INC
27 - MEWA (SC)	ISHWAR DASS DHIMAN	BJP	62416	46302	22778	1329 (2.87%)	SURESH KUMAR, INC
28 - NADAUNTA	BALDEV SHARMA	BJP	65394	47478	23796	12561 (26.46%)	VIDYA KUMARI, INC
29 - GAGRET (SC)	KULDEEP KUMAR	INC	55881	41122	23297	7178 (17.46%)	BALBIR SINGH, BJP
30 - CHINTPURNI	RAKESH KALIA	INC	59314	44048	26581	10941 (24.84%)	PRAVEEN SHARMA, BJP
31 - SANTOKGARH	MUKESH AGNIHOTRI	INC	70531	49712	16360	5024 (10.11%)	JAGROOP SINGH, IND
32 - UNA	SATPAL SINGH SATTI	INC	77877	57015	27651	51 (0.09%)	VIRENDER GAUTAM, INC
33 - KUTLEHAR	VIRENDER KUMAR	BJP	59480	42941	12380	3916 (9.12%)	SAROJ THAKUR, INC
34 - NURPUR	SAT MAHAJAN	INC	76740	60244	32049	9599 (15.93%)	RAKESH PATHANIA, BJP
35 - GANGATH (SC)	BODH RAJ	INC	65349	50401	24499	2279 (4.52%)	DES RAJ, BJP

36 - JAWALI	SUJAN SINGH	INC	67440	52185	27147	5833 (11.18%)	RAJAN SUSHANT, BJP
37 - GULER	CHANDER KUMAR	INC	51987	40254	21936	5934 (14.74%)	HARBANS SINGH, BJP
38 - JASWAN	BIKRAM SINGH	BJP	50367	36323	17180	2186 (6.02%)	VIPLOVE THAKUR, INC
39 - PRAGPUR (SC)	NAVEEN DHIMAN	IND	56945	41215	16585	4226 (10.25%)	YOG RAJ, IND
40 - JAWALAMUKHI	RAMESH CHAND	BJP	59027	44643	22459	13729 (30.75%)	SANJAY RATTAN, IND
41 - THURAL	RAVINDER SINGH	BJP	53883	38450	19278	2811 (7.31%)	JAGDISH CHAND SEPEHIA, INC
42 - RAJGIR (SC)	ATMA RAM	BJP	50790	35906	15018	1255 (3.50%)	DR.MILKHI RAM GOMA, INC
43 - BAIJNATH	SUDHIR SHARMA	INC	57622	41507	22371	6239 (15.03%)	DULO RAM, BJP
44 - PALAMPUR	BRIJ BEHARI LAL	INC	60378	45225	24333	7243 (16.02%)	PARVEEN KUMAR, BJP
45 - SULAH	JAGJIWAN PAUL	INC	50569	37820	23851	10930 (28.90%)	BIPAN SINGH PARMAR, BJP
46 - NAGROTA	G.S. BALI	INC	61659	48438	27925	10394 (21.46%)	CH.RAM CHAND BHATIA, BJP
47 - SHAHPUR	MAJOR VIJAY SINGH MANKOTIA	INC	61206	48728	24572	4296 (8.82%)	SARVEEN CHAUDHARY, BJP
48 - DHARAMSALA	CHANDRESH KUMARI	INC	56459	42623	22181	5118 (12.01%)	KISHAN KAPOOR, BJP
49 - KANGRA	SURINDER KUMAR	INC	67394	48419	18836	5033 (10.39%)	RATTAN LAL JAGTAMBA, BJP
50 - BHATTIYAT	KULDIP SINGH PATHANIA	IND	53020	40371	13948	2226 (5.51%)	BHUPINDER SINGH CHAUHAN, IND
51 - BANIKHET	ASHA KUMARI	INC	70122	51546	24348	860 (1.67%)	RENU CHADHA, BJP
52 - RAJNAGAR (SC)	SURINDER BHARDWAJ	INC	56130	42565	20613	3312 (7.78%)	MOHAN LAL, BJP
53 - CHAMBA	HARSH MAHAJAN	INC	56344	43625	21829	2187 (5.01%)	B.K.CHAUHAN, BJP
54 - BHARMOUR (ST)	THAKAR SINGH	INC	48298	35511	21869	9692 (27.29%)	TULSI RAM, BJP

55 - LAHAUL AND SPITI (ST)	RAGHBIR SINGH	INC	21471	16682	9458	4768 (28.58%)	DR.RAM LAL MARKANDA, HVC
56 - KULU	RAJ KRISHAN GOUR	INC	83947	63941	21547	7270 (11.37%)	GOVIND SINGH THAKUR, IND
57 - BANJAR	KHIMI RAM	BJP	83572	65713	30842	4542 (6.91%)	SATYA PARKASH THAKUR, INC
58 - ANI (SC)	ISHWAR DASS	INC	72572	51677	22978	7593 (14.69%)	TEJ RAM, BJP
59 - KARSOG (SC)	MAST RAM	INC	59067	44067	19124	5911 (13.41%)	JOGINDER PAL, BJP
60 - CHACHIOT	JAI RAM THAKUR	BJP	58562	48221	21040	7588 (15.74%)	SHIV LAL, HVC
61 - NACHAN (SC)	TEK CHAND	INC	61267	48676	17479	1610 (3.31%)	DILE RAM, BJP
62 - SUNDERNAGAR	SOHAN LAL THAKUR	INC	47606	37082	20248	4638 (12.51%)	ROOP SINGH, BJP
63 - BALH (SC)	DAMODAR DASS	BJP	71419	56054	18392	188 (0.34%)	PRAKASH CHAUDHARY,
64 - GOPALPUR	RANGILA RAM RAO	INC	65822	48011	20959	2519 (5.25%)	COL.INDER SINGH, BJP
65 - DHARAMPUR	MOHINDER SINGH	LMHP	61963	45250	16854	3910 (8.64%)	KARAMVIR, BJP
66 - JOGINDER NAGAR	SURENDER PAL	INC	62312	45495	24518	6537 (14.37%)	GULAB SINGH, BJP
67 - DARANG	KAUL SINGH	INC	71052	53631	27508	6840 (12.75%)	RAMESH CHAND, BJP
68 - MANDI	SUKH RAM	HVC	64299	45899	23816	12390 (26.99%)	DURGA DUTT, INC

NATIONAL PARTIES

- | | |
|---------|------------------------------------|
| 1 . BJP | Bharatiya Janata Party |
| 2 . BSP | Bahujan Samaj Party |
| 3 . CPI | Communist Party of India |
| 4 . CPM | Communist Party of India (Marxist) |
| 5 . INC | Indian National Congress |
| 6 . NCP | Nationalist Congress Party |

STATE PARTIES

- | | |
|---------|-------------------------|
| 7 . HVC | Himachal Vikas Congress |
|---------|-------------------------|

STATE PARTIES - OTHER STATES

- | | |
|--------|-----------------|
| 8 . SP | Samajwadi Party |
|--------|-----------------|

REGISTERED (Unrecognised) PARTIES

- | | |
|-------------|------------------------------------|
| 9 . ABHM | Akhil Bharat Hindu Mahasabha |
| 10 . LJNSP | Lok Jan Shakti Party |
| 11 . LMHP | Loktantrik Morcha Himachal Pradesh |
| 12 . SJP(R) | Samajwadi Janata Party(Rashtriya) |

INDEPENDENTS

- | | |
|----------|-------------|
| 13 . IND | Independent |
|----------|-------------|

General Election, 2007 to the 11th Legislative Assembly of Himachal Pradesh

CONSTITUENCY DATA - SUMMARY

No. and Name of AC	Name of Elected Member	Party Affiliation	Total electors	Valid Votes polled	Votes secured	Lead %	Name of nearest defeated rival with party affiliation
1. KINNAUR (ST)	TEJWANT SINGH	BJP	49125	34731	17873	2489 (7.14%)	JAGAT SINGH NEGI, INC
2. RAMPUR (SC)	NAND LAL	INC	68429	47448	26430	6470 (13.63%)	BRIJ LAL, BJP
3. ROHRU	VIRBHADRA SINGH	INC	71215	49655	30079	14137 (28.46%)	KHUSHI RAM BALNATAH, BJP
4. JUBBAL-KOTKHAI	NARINDER BRAGTA	BJP	58990	45136	23714	2824 (6.26%)	ROHIT, INC
5. CHOPAL	SUBHASH CHAND MANGALTE	INC	55342	39756	20785	4332 (10.89%)	RADHA RAMAN SHASTRI, BJP
6. KUMARSAIN	VIDYA	INC	62280	42527	17375	1250 (2.94%)	PRAMOD KUMAR SHARMA, IND
7. THEOG	RAKESH VERMA	IND	58246	45110	21907	5284 (11.69%)	RAJINDER SINGH, INC
8. SIMLA	SURESH BHARDWAJ	BJP	68722	32408	12443	2588 (7.98%)	SANJAY CHAUHAN, CPM
9. KASUMPTI (SC)	SOHAN LAL	INC	100023	53097	22931	7299 (13.74%)	TARSEM BHARTI, BJP
10. ARKI	GOBIND RAM	BJP	61161	46315	21168	6687 (14.42%)	DHARAM PAL THAKUR, IND
11. DOON	VINOD KUMARI	BJP	62178	50914	22470	3496 (6.86%)	CH. LAJJA RAM, INC
12. NALAGARH	HARI NARAYAN SINGH	BJP	68414	56859	28929	3821 (6.71%)	SH. LAKHWINDER SINGH RANA (PAPU) INC
13. KASAULI (SC)	DR. RAJIV SAIZAL	BJP	58856	39456	21396	6374 (16.15%)	SH. RAGHU RAJ, INC
14. SOLAN	DR. RAJEEV BINDAL	BJP	73356	45277	23597	3716 (8.18%)	DR. KAILASH PRASHAR, INC
15. PACHHAD (SC)	GANGU RAM MUSAFIR	INC	61491	49296	25833	2709 (5.49%)	SURESH KUMAR KASHYAP, BJP

16. RAINKA (SC)	DR. PREM SINGH	INC	52812	39842	20756	3279 (8.23%)	BALBIR SINGH, BJP
17. SHILLAI	HARSHWARDHAN CHAUHAN	INC	55050	43112	20247	3464(8.03%	AMAR SINGH CHAUHAN, IND
18. PAONTA DOON	SUKH RAM	BJP	79721	62797	29322	4862 (7.74%)	KIRNESH JUNG, INC
19. NAHAN	KUSH PARMAR	INC	59823	45723	15714	746 (1.63%)	SHYAMA SHARMA , BJP
20. KOTKEHLOOR	RANDHIR SHARMA	BJP	65765	52160	26828	4954 (9.49%)	THAKUR RAM LAL, INC
21. BILASPUR	JAGAT PRAKASH NADDA	BJP	64468	47039	24634	11181 (23.49%)	BAMBER THAKUR, IND
22. GHUMARWIN	RAJESH DHARMANI	INC	74139	48388	24194	1931 (3.97%)	KARAM DEV DHARMANI, BJP
23. GEHARWIN (SC)	RIKHI RAM KAUNDAL	BJP	66003	46643	24411	4634 (9.93%)	BEERU RAM KISHORE, INC
24. NADAUN	SUKHVINDER SINGH SUKHU	INC	65391	45958	17727	586 (1.27%)	VIJAY AGNIHOTRI, BJP
25. HAMIRPUR	URMIL THAKUR	BJP	72940	47549	26378	6961 (14.63%)	ANITA K VERMA, INC
26. BAMSAN	PROF. PREM KUMAR DHUMAL	BJP	68894	45975	35054	26007 (56.49%)	COL.BIDHI CHAND
27. MEWA (SC)	ISHWAR DASS DHIMAN	BJP	71833	47030	24421	10375 (22.05%)	SURESH KUMAR, INC
28. NADAUNTA	BALDEV SHARMA	BJP	75166	47560	25634	15564 (32.67%)	VIDYA KUMARI JAR, INC
29. GAGRET (SC)	BALBIR SINGH	BJP	64063	46604	23914	3071 (6.58%)	KULDEEP KUMAR, INC
30. CHINTPURNI	RAKESH KALIA	INC	66985	48082	26737	16135 (33.53%)	NARENDER SHARMA, BJP
31. SANTOKGARH	MUKESH AGNIHOTRI	INC	79554	59252	31267	6624 (11.17%)	JAGROOP SINGH, BJP
32. UNA	SATPAL SINGH 'SATTI'	BJP	85288	62022	33050	11852 (19.11%)	VIRENDER GAUTAM, INC
33. KUTLEHAR	VIRENDER KANWAR	BJP	66629	45752	24677	6943 (15.17%)	RAM NATH SHARMA, INC
34. NURPUR	RAKESH PATHANIA	IND	88170	65344	29128	4165 (6.35%)	AJAY MAHAJAN, INC
35. GANGATH (SC)	DES RAJ	BJP	73456	52962	24520	690 (1.3%)	ANITA KUMARI, IND

36. JAWALI	RAJAN SUSHANT	BJP	76749	55604	26729	5181 (9.31%)	SUJAN SINGH PATHANIA, INC
37. GULER	NEERAJ BHARTI	INC	60276	43214	21500	4001 (9.25%)	HARBANS SINGH, BJP
38. JASWAN	NIKHIL RAJOUR (MANU SHARMA)	INC	56794	38178	17692	118 (0.31%)	BIKRAM SINGH, BJP
39. PRAGPUR (SC)	YOG RAJ	INC	63459	43255	21253	342 (0.79%)	NAVEEN DHIMAN, BJP
40. JAWALAMUKHI	RAMESH CHAND	BJP	66261	46526	22562	4764 (10.22%)	SANJAY RATTAN, IND
41. THURAL	RAVINDER SINGH	BJP	61275	38849	18512	6679 (16.77%)	JAGDISH CHAND SAPEHIA, IND
42. RAJGIR (SC)	ATMA RAM	BJP	59191	38228	18829	1218 (3.18%)	DR. MILKHI RAM GOMA, INC
43. BAIJNATH	SUDHIR SHARMA	INC	64582	44827	19921	3255 (7.25%)	DULO RAM, BJP
44. PALAMPUR	PARVEEN KUMAR	BJP	70460	50098	25121	2588 (5.15%)	BRIJ BEHARI LAL BUTAIL, INC
45. SULAH	VIPIN SINGH PARMAR	BJP	57426	39894	19375	999 (2.5%)	JAGJIWAN PAUL, INC
46. NAGROTA	G. S. BALI	INC	71131	52932	28381	5751 (10.85%)	MANGAL SINGH CHAUDHARY, BJP
47. SHAHPUR	SARVEEN CHOUDHARY	BJP	70977	51274	25174	9031 (17.6%)	ONKAR SINGH, BSP
48. DHARAMSALA	KISHAN KAPOOR	BJP	64219	46106	20362	7616 (16.51%)	CHANDRESH KUMARI, INC
49. KANGRA	SANJAY CHAUDHARY	BSP	76470	54022	19017	1309 (2.42%)	CHAUDHARY SURENDER KAKU, INC
50. BHATTIYAT	KULDEEP SINGH PATHANIA	INC	59413	44525	16746	325 (0.73%)	BHUPINDER SINGH CHAUHAN, BJP
51. BANIKHET	RENU CHADHA	BJP	78136	57894	28310	2065 (3.56%)	ASHA KUMARI, INC
52. RAJNAGAR (SC)	SURINDER BHARDWAJ	INC	64870	49289	23596	1822 (3.69%)	MOHAN LAL, BJP
53. CHAMBA	BAL KRISHAN CHAUHAN	BJP	64373	46511	26705	8657 (18.61%)	PAWAN KUMAR, INC
54. BHARMOUR (ST)	TULSI RAM	BJP	55174	38265	18420	16 (0.04%)	THAKAR SINGH, INC

55. LAHAUL AND SPITI (ST)	DR. RAM LAL MARKANDA	BJP	22809	16794	9117	2166 (12.87%)	PHUNCHOG RAI, INC
56. KULU	GOVIND SINGH THAKUR	BJP	96433	70973	28925	5033 (7.08%)	DHARAMVIR DHAMI, BSP
57. BANJAR	KHIMI RAM	BJP	93262	72481	25037	232 (0.32%)	SATYA PARKASH THAKUR, INC
58. ANI (SC)	KISHORI LAL	BJP	80593	58059	27341	1449 (2.49%)	ISHWAR DASS, INC
59. KARSOG (SC)	HIRA LAL	IND	66490	50017	19609	5527 (11.04%)	MANSA RAM, BJP
60. CHACHIOT	JAI RAM THAKUR	BJP	66110	53998	27102	3185 (5.82%)	SHIV LAL, INC
61. NACHAN (SC)) DILE RAM	BJP	67926	53259	29228	7588 (14.24%)	TEK CHAND DOGRA, INC
62. SUNDERNAGAR	ROOP SINGH	BJP	50497	38621	19056	2358 (6.1%)	SOHAN LAL THAKUR, INC
63. BALH (SC)	PRAKASH CHAUDHARY	INC	79342	61268	24941	2288 (3.73%)	DAMODAR DASS, BJP
64. GOPALPUR	INDER SINGH	BJP	72951	52334	28898	7548 (14.4%)	RANGILA RAM RAO, INC
65. DHARAMPUR	MAHENDER SINGH	BJP	69375	45577	23090	9838 (21.51%)	CHANDER SHEKHAR, INC
66. JOGINDER NAGAR	GULAB SINGH	BJP	71448	49818	26926	7003 (14.04%)	THAKUR SURENDER PAUL, INC
67. DARANG	KAUL SINGH	INC	81109	61462	29898	1809 (2.94%)	JAWAHAR LAL THAKUR, BJP
68. MANDI	ANIL KUMAR	INC	70884	49735	22808	2744 (5.52%)	DURGA DATT, BJP

NATIONAL PARTIES

- | | |
|---------|------------------------------------|
| 1 . BJP | Bharatiya Janata Party |
| 2 . BSP | Bahujan Samaj Party |
| 3 . CPI | Communist Party of India |
| 4 . CPM | Communist Party of India (Marxist) |
| 5 . INC | Indian National Congress |
| 6 . NCP | Nationalist Congress Party |

STATE PARTIES

- | | |
|---------|----------------------|
| 7 . LJP | Lok Jan Shakti Party |
| 8 . SP | Samajwadi Party |

REGISTERED(Unrecognised) PARTIES

- | | |
|----------|------------------------------|
| 9 . ABHM | Akhil Bharat Hindu Mahasabha |
| 10 . APP | Adarsh Political Party |
| 11 . BHP | Bharatiya Bahujan Party |
| 12 . RGD | Rashtriya Garib Dal |

INDEPENDENTS

- | | |
|----------|-------------|
| 13 . IND | Independent |
|----------|-------------|

General Election, 2012 to the 12th Legislative Assembly of Himachal Pradesh

CONSTITUENCY DATA - SUMMARY

No. and Name of AC	Name of Elected Member	Party Affiliation	Total electors	Valid Votes polled	Votes secured	Lead %	Name of nearest defeated rival with party affiliation
1- Churah (SC)	Hans Raj	BJP	61120	48544	24978	2211 (4.55%)	Surinder Bhardwaj, INC
2- Bharmour (ST)	Thakur Singh Bharmouri	INC	63710	48199	24751	3467 (7.19%)	Jia Lal, BJP
3- Chamba	B. K. Chauhan	BJP	68283	51022	19714	1934 (3.79%)	Pawan Nayyar, INC
4- Dalhousie	Asha Kumari	INC	60828	46123	25541	7365 (15.97%)	Renu, BJP
5- Bhattiyat	Bikram Singh Jaryal	BJP	65199	47946	18098	111 (0.23%)	Kuldeep Singh Pathania, INC
6- Nurpur	Ajay Mahajan	INC	74679	57277	26546	3367 (5.88%)	Rakesh Pathania, IND
7- Indora (SC)	Manohar Dhiman	IND	74073	53431	21424	7369(13.79%)	Kamal Kishor, INC
8- Fatehpur	Sujan Singh Pathania	INC	72676	50898	18662	7217 (14.18%)	Baldev Thakur, BJP
9- Jawali	Neeraj Bharti	INC	80874	57257	23798	4437(7.74%)	Arjan Singh, BJP
10- Dehra	Ravinder Singh	BJP	70424	47022	24463	15293(32.52%)	Yog Raj, IND
11- Jaswan-Pragpur	Bikram Singh	BJP	68140	46909	22000	6093(12.99%)	Nikhil Rajour, INC
12- Jawalamukhi	Sanjay Rattan	INC	65474	46830	24929	4025(8.59%)	Ramesh Chand, BJP
13- Jaisinghpur (SC)	Yadvinder Goma	INC	74165	45274	22233	9735(21.50%)	Atma Ram, BJP
14- Sullah	Jaggiwan Paul	INC	89293	62507	32105	4428 (7.08%)	Vipin Singh Parmar, BJP

15- Nagrota	G.S. Bali	INC	74574	55257	23626	2743 (4.96%)	Arun Kumar, IND
16- Kangra	Pawan Kajal	IND	68243	50457	14632	563 (1.12%)	Choudhary Surender Kumar, INC
17- Shahpur	Sarveen	BJP	72593	52617	25487	3123(5.94%)	Vijai Singh, INC
18- Dharamshala	Sudhir Sharma	INC	64598	47579	21241	5000 (10.51%	Kishan Kapoor, BJP
19- Palampur	Brij Behari Lal Butail	INC	64197	46597	23341	9029 (19.38%)	Parveen Kumar, BJP
20- Baijnath (SC)	Kishori Lal	INC	75322	47619	21878	6652 (13.97%)	Mulkh Raj, BJP
21- Lahaul & spiti (ST)	Ravi Thakur	INC	22344	16885	10187	3696 (21.89%)	Dr Ram Lal Markanda, BJP
22- Manali	Govind Singh Thakur	BJP	60818	48985	17645	3198 (6.53%)	Bhuvneshwar Gaur, INC
23- Kullu	Maheshwar Singh	HLP	73707	57115	18582	2985(5.23%)	Ram Singh, BJP
24 Banjar	Karan Singh	INC	61599	51064	29622	9292 (18.20%)	Khimi Ram, BJP
25 Anni (SC)	Khub Ram	INC	72274	55923	21664	1662 (2.97%)	Kishori Lal, BJP
26 Karsog (SC)	Mansa Ram	INC	60706	46585	18978	4332 (9.30%)	Hira Lal, BJP
27 Sundernagar	Sohan Lal	INC	67908	52523	24258	8990 (17.12%)	Roop Singh, IND
28 Nachan (SC)	Vinod Kumar	BJP	70584	55417	22924	3031 (5.47%)	Tek Chand Dogra, INC
29 Seraj	Jai Ram Thakur	BJP	67952	57772	30837	5752 (9.96%)	Tara Thakur, INC
30 Darang	Kaul Singh	INC	72708	56988	28325	2232(3.92%)	Jawahar Lal, BJP

31 Jogindernagar	Gulab Singh Thakur	BJP	84738	60780	30092	5916(9.73%)	Thakur Surender Pal, INC
32 Dharampur	Mahender Singh	BJP	68626	48397	24029	1041(2.15%)	Chander Shekhar, INC
33 Mandi	Anil Kumar	INC	64881	48410	20866	3930(8.12%)	Durga Dutt, BJP
34 Balh (SC)	Prakash Chaudhary	INC	65451	50768	20043	3116 (6.14%)	Inder Singh, BJP
35 Sarkaghat	Inder Singh	BJP	76750	53981	26722	2204(4.08%)	Rangila Ram Rao, INC
36 Bhoranj (SC)	Ishwar Dass Dhiman	BJP	71411	45915	27323	10415(22.68%)	Ramesh Chand, INC
37 Sujanpur	Rajinder Singh	IND	65006	44847	24674	14166 (31.59%)	Anita Verma, INC
38 Hamirpur	Prem Kumar Dhumal	BJP	66025	44197	25567	9302 (21.05%)	Narinder Thakur, INC
39 Barsar	Inder Dutt Lakhanpal	INC	75582	51040	26041	2658 (5.21%)	Baldev Sharma, BJP
40 Nadaun	Vijay Agnihotri	BJP	80482	56950	31305	6750(11.85%)	Sukhvinder Singh Sukhu, INC
41 Chintpurni (SC)	Kuldip Kumar	INC	71244	48949	23720	438(0.89%)	Balbir Singh, BJP
42 Gagret	Rakesh Kalia	INC	69189	50938	23581	4897 (9.61%)	Sushil Kumar Kalia, BJP
43 Haroli	Mukesh Agnihotri	INC	72225	54730	28875	5172 (9.45%)	Prof. Ram Kumar, BJP
44 Una	Sat Pal Singh Satti	BJP	72021	54048	26835	4746 (8.78%)	Satpal Singh Raizada, INC
45 Kutlehar	Virender Kanwar	BJP	72596	52731	26028	1692 (3.21%)	Ram Dass, INC
46 Jhanduta (SC)	Rikhi Ram Kondal	BJP	67186	46828	22941	1199 (2.56%)	Dr.Beeru Ram Kishore, INC
47 Ghumarwin	Rajesh Dharmani	INC	75415	52227	22672	3208(6.14%)	Rajinder Garg, BJP
48 Bilaspur	Bumber Thakur	INC	71367	50778	24347	5141(10.12%)	Suresh Chandel, BJP
49 Sri Naina Deviji	Randhir Sharma	BJP	61477	50581	24598	1385 (2.74%)	Ram Lal Thakur, INC

50 Arki	Govind Ram Sharma	BJP	77927	57190	17211	2075 (3.63%)	Sanjay, INC
51 Nalagarh	Krishan Lal Thakur	BJP	74262	63498	35341	9308 (14.66%)	Lakhvinder Singh Rana, INC
52 Doon	Ram Kumar	INC	52996	47150	15520	3830 (8.12%)	Darshan Singh, IND
53 Solan (SC)	Dhani Ram Shandil	INC	72100	48532	24250	4472 (9.21%)	Kumari Sheela, BJP
54 Kasauli (SC)	Rajiv Saizal	BJP	57343	42388	19960	24 (0.06%)	Vinod Sultanpuri, INC
55 Pachhad (SC)	Suresh Kumar	BJP	62697	50113	25488	2625 (5.24%)	Gangu Ram Musafir, INC
56 Nahan	Rajeev Bindal	BJP	67890	53389	25459	12824 (24.02%)	Kush Parmar, INC
57 Sri Renukaji (SC)	Vinay Kumar	INC	58325	44324	21332	655 (1.48%)	Hirdaya Ram, BJP
58 Paonta	Sahib Kirnesh Jung	IND	65674	53844	23713	790 (1.47%)	Sukh Ram, BJP
59 Shillai	Baldev Singh Tomar	BJP	57549	47544	23455	1918 (4.03%)	Harshwardhan Chauhan, INC
60 Chopal	Balbir Singh Verma	IND	65811	49721	22056	647 (1.30%)	Dr Subhash Chand Manglate, INC
61 Theog	Vidya	INC	74060	55386	21478	4276 (7.72%)	Rakesh Verma, BJP
62 Kasumpti	Anirudh Singh	INC	59938	36165	16929	9886 (27.34%)	Prem Singh, BJP
63 Shimla	Suresh Bhardwaj	BJP	54905	32486	11563	628 (1.93%)	Harish, INC
64 Shimla Rural	Virbhadra Singh	INC	68326	40423	28892	20000 (49.48%)	Ishwar Rohal, BJP
65 Jubbal-Kotkhai	Rohit Thakur	INC	64121	50658	29219	9095 (17.95%)	Narinder Bragta, BJP
66 Rampur (SC)	Nand Lal	INC	66819	49450	27925	9471 (19.15%)	Prem Singh Draik, BJP

67 Rohru (SC)	Mohan Lal Brakta	INC	65029	44737	34465	28415 (63.52%)	Balak Ram Negi, BJP
68 Kinnaur (ST)	Jagat Singh Negi	INC	51850	38313	20722	6288 (16.41%)	Tejwant Singh Negi, BJP

NATIONAL PARTIES

- 1 . BJP Bharatiya Janata Party
- 2 . BSP Bahujan Samaj Party
- 3 . CPI Communist Party of India
- 4 . CPM Communist Party of India (Marxist)
- 5 . INC Indian National Congress
- 6 . NCP Nationalist Congress Party

STATE PARTIES - OTHER STATES

- 7 . AITC All India Trinamool Congress
- 8 . LJP Lok Jan Shakti Party
- 9 . SHS Shivsena
- 10 . SP Samajwadi Party

REGISTERED (Unrecognised) PARTIES

- 11 . BHBP Bharatiya Bahujan Party
- 12 . HiSP Himachal Swabhiman Party
- 13 . HLP Himachal Lokhit Party
- 14 . HND Hindusthan Nirman Dal
- 15 . IJP Indian Justice Party

INDEPENDENTS

- 16 . IND Independent

General Election, 2017 to the 13th Legislative Assembly of Himachal Pradesh

CONSTITUENCY DATA - SUMMARY

No. and Name of AC	Name of Elected Member	Party Affiliation	Total electors	Valid Votes polled	Votes secured	Lead %	Name of nearest defeated rival with party affiliation
1-Churah (SC)	Hans Raj	BJP	68,623	54,005	28,293	4,944 (17.47%)	Surender Bhardwaj, INC
2-Bharmour (ST)	Jia Lal	BJP	71,374	52,383	25,744	7,349 (28.55%)	Thakur Singh Bharmouri, INC
3-Chamba	Pawan Nayyar	BJP	75,289	55,258	26,763	1,879 (7.02%)	Neeraj Nayar, INC
4-Dalhousie	Asha Kumari	INC	66,669	50,500	24,224	556 (2.3%)	D. S. Thakur, BJP
5-Bhattiyat	Bikram Singh Jaryal	BJP	71,545	54,367	29,119	6,885 (23.64%)	Kuldeep Singh Pathania, INC
6-Nurpur	Rakesh Pathania	BJP	83,099	64,790	34,871	6,642 (19.05%)	Ajay Mahajan, INC
7-Indora (SC)	Reeta Devi	BJP	82,638	60,566	29,213	1,095 (3.75%)	Kamal Kishore, INC
8-Fatehpur	Sujan Singh Pathania	INC	80,793	59,401	18,962	1,284 (6.77%)	Kripal Singh Parmar, BJP
9-Jawali	Arjun Singh	BJP	90,307	68,600	36,999	8,213 (22.2%)	Chander Kumar, INC
10-Dehra	Hoshyar Singh	IND	76,522	55,519	24,206	3,914 (16.17%)	Ravinder Singh Ravi, BJP
11-Jaswan-Pragpur	Bikram Singh	BJP	73,257	51,731	23,583	1,862 (7.9%)	Surinder Singh Mankotia, INC
12-Jawalamukhi	Ramesh Chand Dhawala	BJP	72,292	54,512	27,914	6,464 (23.16%)	Sanjay Rattan, INC
13-Jaisinghpur (SC)	Ravinder Kumar	BJP	77,477	50,896	29,357	10,710 (36.48%)	Yadvinder Goma, INC
14-Sullah	Vipin Singh Parmar	BJP	96,145	70,486	38,173	10,291 (26.96%)	Jaggiwan Paul, INC
15-Nagrota	Arun Kumar	BJP	81,742	65,352	32,039	1,000 (3.12%)	G S Bali, INC
16-Kangra	Pawan Kumar Kajal	INC	75,899	59,269	25,549	6,208 (24.3%)	Sanjay Chaudhary, BJP

17-Shahpur	Sarveen Choudhary	BJP	80,097	60,924	23,104	6,147 (26.61%)	Major (Ret.) Vijai Singh Mankotia, IND
18-Dharamshala	Kishan Kapoor	BJP	74,863	57,725	26,050	2,997 (11.5%)	Sudhir Sharma, INC
19-Palampur	Ashish Butail	INC	69,809	51,404	24,252	4,324 (17.83%)	Indu Goswami, BJP
20-Baijnath (SC)	Mulkh Raj	BJP	80,160	53,869	32,102	12,669 (39.46%)	Kishori Lal, INC
21-Lahaul & Spiti (ST)	Dr. Ram Lal Markanda	BJP	23,231	17,121	7,756	1,478 (19.06%)	Ravi Thakur, INC
22-Manali	Govind Singh Thakur	BJP	66,452	53,564	27,173	3,005 (11.06%)	Hari Chand Sharma, INC
23-Kullu	Sunder Singh Thakur	INC	81,653	63,122	31,423	1,538 (4.89%)	Maheshwar Singh, BJP
24-Banjar	Surender Shourie	BJP	66,126	54,882	28,007	3,240 (11.57%)	Aditya Vikram Singh, INC
25-Anni (SC)	Kishori Lal	BJP	77,740	61,989	30,559	5,983 (19.58%)	Paras Ram, INC
26-Karsog (SC)	Hira Lal	BJP	67,329	52,218	22,102	4,830 (21.85%)	Mansa Ram, INC
27-Sundernagar	Rakesh Kumar	BJP	74,361	58,120	32,545	9,263 (28.46%)	Sohan Lal, INC
28-Nachan (SC)	Vinod Kumar	BJP	77,783	62,893	38,154	15,896 (41.66%)	Lal Singh Kaushal, INC
29-Seraj	Jai Ram Thakur	BJP	74,825	63,900	35,519	11,254 (31.68%)	Chet Ram, INC
30-Darang	Jawahar Thakur	BJP	80,208	66,479	31,392	6,541 (20.84%)	Kaul Singh, INC
31-Jogindernagar	Prakash Rana	IND	90,750	68,236	31,214	6,635 (21.26%)	Gulab Singh Thakur, BJP
32-Dharampur	Mahender Singh	BJP	74,052	49,746	27,931	11,964 (42.83%)	Chandershekhar, INC
33-Mandi	Anil Sharma	BJP	69,678	55,253	31,282	10,257 (32.79%)	Champa Thakur, INC
34-Balh (SC)	Inder Singh	BJP	71,259	58,778	34,704	12,811 (36.92%)	Prakash Chaudhary, INC
35-Sarkaghat	Inder Singh	BJP	82,756	58,677	30,705	9,302 (30.29%)	Pawan Kumar, INC
36-Bhoranj (SC)	Kamlesh Kumari	BJP	75,689	51,669	27,961	6,892 (24.65%)	Suresh Kumar, INC

37-Sujanpur	Rajinder Rana	INC	68,504	51,819	25,288	1,919 (7.59%)	Prem Kumar Dhumal, BJP
38-Hamirpur	Narinder Thakur	BJP	69,444	49,047	25,854	7,231 (27.97%)	Kuldeep Singh Pathania, INC
39-Barsar	Inder Dutt Lakhanpal	INC	80,717	58,226	25,679	439 (1.71%)	Baldev Sharma, BJP
40-Nadaun	Sukhvinder Singh Sukhu	INC	86,279	63,959	30,980	2,349 (7.58%)	Vijay Agnihotri, BJP
41-Chintpurni (SC)	Balbir Singh	BJP	77,979	58,422	32,488	8,579 (26.41%)	Kuldip Kumar, INC
42-Gagret	Rajesh Thakur	BJP	76,540	60,427	33,977	9,320 (27.43%)	Rakesh Kalia, INC
43-Haroli	Mukesh Agnihotri	INC	81,198	65,297	35,095	7,377 (21.02%)	Ram Kumar, BJP
44-Una	Satpal Singh Raizada	INC	79,512	63,213	31,360	3,196 (10.19%)	Satpal Singh Satti, BJP
45-Kutlehar	Virender Kanwar	BJP	79,693	60,097	31,101	5,606 (18.03%)	Vivek Sharma, INC
46-Jhanduta (SC)	Jeet Ram Katwal	BJP	72,355	54,699	29,030	4,962 (17.09%)	Beeru Ram Kishore, INC
47-Ghumarwin	Rajinder Garg	BJP	81,460	61,395	34,846	10,435 (29.95%)	Rajesh Dharmani, INC
48-Bilaspur	Subhash Thakur	BJP	77,244	59,046	31,547	6,862 (21.75%)	Bumber Thakur, INC
49-Sri Naina Deviji	Ram Lal Thakur	INC	67,763	57,452	28,119	1,042 (3.71%)	Randhir Sharma, BJP
50-Arki	Virbhadra Singh	INC	84,987	64,765	34,499	6,051 (17.54%)	Rattan Singh Pal, BJP
51-Nalagarh	Lakhvinder Singh Rana	INC	82,701	71,281	25,872	1,242 (4.8%)	K. L. Thakur, BJP
52-Doon	Paramjeet Singh	BJP	62,577	56,256	29,701	4,319 (14.54%)	Ram Kumar, INC
53-Solan (SC)	Dr. (Col.) Dhani Ram Shandil	INC	81,255	54,819	26,200	671 (2.56%)	Rajesh Kashyap, BJP
54-Kasauli (SC)	Rajiv Saizal	BJP	64,245	49,025	23,656	442 (1.87%)	Vinod Sultanpuri, INC
55-Pachhad (SC)	Suresh Kumar Kashyap	BJP	69,110	56,611	30,243	6,427 (21.25%)	Gangu Ram Musafir, INC
56-Nahan	Dr. Rajeev Bindal	BJP	75,025	62,522	31,563	3,990 (12.64%)	Ajay Solankey, INC

57-Sri Renukaji (SC)	Vinay Kumar	INC	65,716	52,540	22,028	5,160 (23.42%)	Balbir Singh, BJP
58-Paonta Sahib	Sukh Ram	BJP	75,310	61,467	36,011	12,619 (35.04%)	Kirnesh Jung, INC
59-Shillai	Harshwardhan Chauhan	INC	65,777	56,863	29,171	4,125 (14.14%)	Baldev Singh, BJP
60-Chopal	Balbir Singh Verma	BJP	73,147	56,783	29,537	4,587 (15.53%)	Dr.Subhash Chand Manglate, INC
61-Theog	Rakesh Singha	CPM	78,540	58,784	24,791	1,983 (8%)	Rakesh Verma, BJP
62-Kasumpti	Anirudh Singh	INC	61,183	41,527	22,061	9,397 (42.6%)	Vijay Jyoti, BJP
63-Shimla	Suresh Bhardwaj	BJP	50,424	32,569	14,012	1,903 (13.58%)	Harish Janartha, IND
64-Shimla Rural	Vikramaditya Singh	INC	71,915	53,750	28,275	4,880 (17.26%)	Dr. Pramod Sharma, BJP
65-Jubbal-Kotkhai	Narinder Bragta	BJP	67,289	55,137	27,466	1,062 (3.87%)	Rohit Thakur, INC
66-Rampur (SC)	Nand Lal	INC	71,014	54,005	25,730	4,037 (15.69%)	Prem Singh Daraik, BJP
67-Rohru (SC)	Mohan Lal Brakta	INC	69,155	50,733	29,134	9,408 (32.29%)	Shashi Bala, BJP
68-Kinnaur (ST)	Jagat Singh Negi	INC	55,390	42,282	20,029	120 (0.6%)	Tejwant Singh Negi, BJP

NATIONAL PARTIES

- 1 . BJP Bharatiya Janata Party
- 2 . BSP Bahujan Samaj Party
- 3 . CPI Communist Party of India
- 4 . CPM Communist Party of India (Marxist)
- 5 . INC Indian National Congress
- 6 . NCP Nationalist Congress Party

REGISTERED (Unrecognised) PARTIES

- 11 . BHBP Bharatiya Bahujan Party
- 12 . HiSP Himachal Swabhiman Party
- 13 . HLP Himachal Lokhit Party
- 14 . HND Hindusthan Nirman Dal
- 15 . IJP Indian Justice Party

INDEPENDENTS

- 16 . IND Independent

General Election, 1951 (1stLOK SABHA)

No. and Name of AC	Name of Elected Member	Party Affiliation	Total electors	Valid Votes polled	Votes secured	Lead %	Name of nearest defeated rival with party affiliation
1 - Mandi Mahasu	AMRIT KAUR	INC	350437	175377	47152	-	-
	GOPI RAM	INC	-	-	41433	-	-
2 - Chamba Sirmur	A. R. SEWAL	INC	180581	47812	28451	16586 (34.69)	H. S. BAM, BJS

General Election, 1957 (2ndLOK SABHA)

No. and Name of AC	Name of Elected Member	Party Affiliation	Total electors	Valid Votes polled	Votes secured	Lead %	Name of nearest defeated rival with party affiliation
1 - MAHASU	YESHWANT SINGH	INC	320908	217844	47800	-	-
	NEK RAM (SC)	INC	-	-	45372	-	-
2 - MANDI	JOGINDER SEN	INC	180306	90640	57530	24420 (26.94)	ANAND CHAND, IND
3 - CHAMBA	PADAM DEV	INC	170692	54157	20889	3775 (6.97%)	TULSI DASS KILA CHAND, IND

General Elections, 1962 (3rdLOK SABHA)

No. and Name of AC	Name of Elected Member	Party Affiliation	Total electors	Valid Votes polled	Votes secured	Lead %	Name of nearest defeated rival with party affiliation
1-Chamba	CHATTAR SINGH	INC	181428	50927	32324	21875 (42.95)	M. R. MASANI, SWA

2-Mandi	LALIT SEN	INC	193127	73714	46856	26256 (35.62)	AMBIKA KUMARI, SWA
3-Mahasu	VIRBHADRA SINGH	INC	160883	63768	49011	34254 (53.72)	JAI BIHARI LAL, IND
4-Sirmur	PARTAP SINGH	INC	176158	54499	38558	22617 (41.50)	ANOKHI RAM, REP

General Elections, 1967 (4thLOK SABHA)

No. and Name of AC	Name of Elected Member	Party Affiliation	Total electors	Valid Votes polled	Votes secured	Lead %	Name of nearest defeated rival with party affiliation
1-MAHASU	V. SINGH	INC	258163	129252	83782	59510 (46.04)	N. KISHORE, IND
2-SIMLA (SC)	P. SINGH	INC	253012	130712	72870	33130 (25.35)	S. SINGH, BJS
3- HAMIRPUR	P. C. VERMA	INC	279659	142167	72705	3243 (2.28%)	JAGDEV, BJS
4- KANGRA	H. RAJ	INC	261580	134001	44262	5402 (4.03%)	S. KUMAR, BJS
5-CHAMBA	V. CHAND	INC	245876	119451	39363	4861 (4.07%)	B. PARKASH, SWA
6- MANDI	L. SEN	INC	284025	121181	62596	34265 (28.28)	I. SINGH, IND

General Elections, 1971 (5thLOK SABHA)

No. and Name of AC	Name of Elected Member	Party Affiliation	Total electors	Valid Votes polled	Votes secured	Lead %	Name of nearest defeated rival with party affiliation
1-SIMLA (SC)	PARTAP SINGH	INC	420268	156429	136789	127551 (81.54)	RUP SINGH PHUL, NCO

2-MANDI	VIRBHADRA SINGH	INC	449572	159764	114957	89177 (55.82)	MANDHAR LAL, LRP
3-KANGRA	VIKRAM CHAND	INC	409838	168680	111276	70888 (42.03)	SARWAN KUMAR, BJS
4-HAMIRPUR	NARAIN CHAND	INC	428989	197189	153937	121783 (61.76)	JAGDEV CHAND, BJS

General Elections, 1977 (6thLOK SABHA)

No. and Name of AC	Name of Elected Member	Party Affiliation	Total electors	Valid Votes polled	Votes secured	Lead %	Name of nearest defeated rival with party affiliation
1-Simla (SC)	BALAK RAM	BLD	465720	267300	172763	87291 (32.66)	ZALAM SINGH, INC
2-MANDI	GANGA SINGH	BLD	493450	259715	138143	35505 (13.67)	VIRBHADRA SINGH, INC
3-KANGRA	DURGA CHAND	BLD	477075	296836	157832	39004 (13.14)	VIKRAMCHAND, INC
4-HAMIRPUR	RANJIT SINGH	BLD	524805	315042	182582	50122 (15.91)	NARAIN CHAND, INC

General Elections, 1980 (7thLOK SABHA)

No. and Name of AC	Name of Elected Member	Party Affiliation	Total electors	Valid Votes polled	Votes secured	Lead %	Name of nearest defeated rival with party affiliation
1-SIMLA (SC)	KRISHAN DUTT	INC(I)	523977	268286	136841	35134 (13.10%)	BALAK RAM, JNP
2-MANDI	VIR BAHADUR SINGH	INC(I)	537413	294969	166949	58354 (19.78%)	GANGA SINGH, JNP

3-KANGRA	VIKRAM CHAND MAHAJAN	INC(I)	526337	329129	148946	30930 (9.40%)	SARVAN KUMAR CHAUDHARI, JNP
4-HAMIRPUR	NARAIN CHAND	INC(I)	587599	361485	200282	72434 (20.04%)	RANJIT SINGH, JNP

General Elections, 1984 (8thLOK SABHA)

No. and Name of AC	Name of Elected Member	Party Affiliation	Total electors	Valid Votes polled	Votes secured	Lead %	Name of nearest defeated rival with party affiliation
1-SIMLA (SC)	KRISHAN DUTT SULTANPURI	INC	565179	306320	244010	196291 (64.08%)	KIRPAL DHARAMPURI, JNP
2-MANDI	SUKH RAM	INC	589790	331973	224146	131651 (39.66%)	MADHUKAR, BJP
3-KANGRA	CHANDRESH KUMARI	INC	568075	371954	232287	117433 (31.57%)	SARVAN KUMAR, BJP
4-HAMIRPUR	NARAIN CHAND	INC	590980	384592	242214	124933 (32.48%)	PREM KUMAR DHUMEL, BJP

General Elections, 1989 (9thLOK SABHA)

No. and Name of AC	Name of Elected Member	Party Affiliation	Total electors	Valid Votes polled	Votes secured	Lead %	Name of nearest defeated rival with party affiliation
1-SIMLA (SC)	KRISHAN DUTT SULTAN PURI	INC	718487	420744	201912	56990 (13.55%)	BALAK RAM, BJP
2-MANDI	MAHESHWAR SINGH	BJP	756545	464949	234164	28069 (6.04%)	SUKH RAM, INC
3-KANGRA	SHANTA KUMAR	BJP	737973	507577	235147	59204 (11.66%)	CHANDRESH KUMARI, INC
4-HAMIRPUR	THAKUR PREM KUMAR DHUMAL	BJP	770754	488754	237429	31575 (6.46%)	NARIANCHAND PRASHAR, INC

General Elections, 1991 (10th LOK SABHA)

No. and Name of AC	Name of Elected Member	Party Affiliation	Total electors	Valid Votes polled	Votes secured	Lead %	Name of nearest defeated rival with party affiliation
1-SIMLA (SC)	KRISHAN DUTT SULTANPURI	INC	738904	404579	209406	46860 (11.58%)	ROOP DASS KASHYAP, BJP
2-MANDI	SUKH RAM	INC	771146	469618	233380	26627 (5.67%)	MAHESHWAR SINGH, BJP
3-KANGRA	D.D. KHANORIA	BJP	766840	425434	174457	10816 (2.54%)	CHANDRESH KUMARI (W), INC
4-HAMIRPUR	PREM KUMAR DHUMAL	BJP	799292	452274	205970	3738 (0.83%)	NARAIN CHANDRA PARASHAR, INC

General Elections, 1996 (11th LOK SABHA)

No. and Name of AC	Name of Elected Member	Party Affiliation	Total electors	Valid Votes polled	Votes secured	Lead %	Name of nearest defeated rival with party affiliation
1-SIMLA (SC)	K D SULTANPURI	INC	883691	465660	261965	91133 (19.57%)	VIRENDER KASHYAP, BJP
2-MANDI	SUKH RAM	INC	909750	525608	328186	153223 (29.15%)	ADAN SINGH THAKUR, BJP
3-KANGRA	SAT MAHAJAN	INC	875520	531429	263817	37524 (7.06%)	SHANTA KUMAR, BJP
4-HAMIRPUR	MAJOR GENERAL VIKRAM SINGH (RETD)	INC	867556	496400	243039	15113 (3.04%)	PREM KUMAR DHUMAL, BJP

General Elections, 1998 (12th LOK SABHA)

No. and Name of AC	Name of Elected Member	Party Affiliation	Total electors	Valid Votes polled	Votes secured	Lead %	Name of nearest defeated rival with party affiliation
1-SIMLA (SC)	KARISHAN DATT SULTANPURI	INC	909670	624337	307861	42025 (6.73%)	VIRENDER KASHYAP, BJP
2-MANDI	MAHESHWAR SINGH	BJP	931708	487238	304210	131832 (27.06%)	SMT.PRATIBHA SINGH, INC
3-KANGRA	SHANTA KUMAR	BJP	896183	635730	334684	59235 (9.32%)	SAT MAHAJAN, INC
4-HAMIRPUR	SURESH CHANDEL	BJP	891303	633363	319631	77909 (12.30%)	MAJ.GEN.BIK RAM SINGH, INC

General Elections, 1999 (13th LOK SABHA)

No. and Name of AC	Name of Elected Member	Party Affiliation	Total electors	Valid Votes polled	Votes secured	Lead %	Name of nearest defeated rival with party affiliation
1-SIMLA (SC)	LT. COL. DHANI RAM SHANDIL	HVC	945063	500164	264002	46930 (9.38%)	GANGU RAM MUSAFIR, INC
2-MANDI	MAHESHWAR SINGH	BJP	968826	525240	325929	131025 (24.95%)	KAUL SINGH, INC
3-KANGRA	SHANTA KUMAR	BJP	935090	552860	325066	100742 (18.22%)	SAT MAHAJAN, INC
4-HAMIRPUR	SURESH CHANDEL	BJP	937500	555440	336172	129247 (23.27%)	THAKUR RAM LAL, INC

General Elections, 2004 (14thLOK SABHA)

No. and Name of AC	Name of Elected Member	Party Affiliation	Total electors	Valid Votes polled	Votes secured	Lead %	Name of nearest defeated rival with party affiliation
1-SIMLA (SC)	DHANI RAM SHANDIL	INC	1018988	528655	311182	108180 (20.46%)	HIRA NAND KASHYAP, BJP
2-MANDI	PRATIBHA SINGH	INC	1065083	669552	357623	66566 (9.94%)	MAHESHWAR SINGH, BJP
3-KANGRA	CHANDER KUMAR	INC	1033686	643177	314555	17791 (2.77%)	SHANTA KUMAR, BJP
4-HAMIRPUR	SURESH CHANDEL	BJP	1064238	654102	313243	1615 (0.25%)	THAKUR RAM LAL, INC

General Elections, 2009 (15thLOK SABHA)

No. and Name of AC	Name of Elected Member	Party Affiliation	Total electors	Valid Votes polled	Votes secured	Lead %	Name of nearest defeated rival with party affiliation
1-KANGRA	DR. RAJAN SUSHANT	BJP	1200165	661847	322254	20779 (3.14%)	CHANDER KUMAR, INC
2-MANDI	VIRBHADRA SINGH	INC	1112524	713026	340973	13997 (1.96%)	MAHESHWAR SINGH, BJP
3-HAMIRPUR	ANURAG SINGH THAKUR	BJP	1187377	698739	373598	72732 (10.41%)	NARINDER THAKUR, INC
4-SHIMLA(SC)	VIRENDER KASHYAP	BJP	1106608	616678	310946	27327 (4.43%)	DHANI RAM SHANDIL, INC

General Elections, 2014 (16thLOK SABHA)

No. and Name of AC	Name of Elected Member	Party Affiliation	Total electors	Valid Votes polled	Votes secured	Lead %	Name of nearest defeated rival with party affiliation
1-KANGRA	Shanta Kumar	BJP	1258601	799926	456163	17072 (21.26%)	Chander Kumar
2-MANDI	Ram Swaroop Sharma	BJP	1150408	726482	362824	39856 (5.48)	Pratibha Singh
3-HAMIRPUR	Anurag Thakur	BJP	1247699	448035	835744	98403 (11.40%)	Rajender Singh Rana
4-SHIMLA(SC)	Virender Kashyap	BJP	1153353	738047	385973	84187 (11.40%)	Mohan Lal Brakta

General Elections, 2019 (17thLOK SABHA)

No. and Name of AC	Name of Elected Member	Party Affiliation	Total electors	Valid Votes polled	Votes secured	Lead %	Name of nearest defeated rival with party affiliation
1-KANGRA	Kishan Kapoor	BJP	14,27,338	9,95,662	7,25,218	4,77,623 (65.86%)	Pawan Kajal
2-MANDI	Ram Swaroop Sharma	BJP	12,81,462	9,36,073	6,47,189	4,05,459 (62.63%)	Aashray Sharma
3-HAMIRPUR	Anurag Singh Thakur	BJP	13,62,269	9,80,739	6,82,692	3,99,572 (58.53%)	Ram Lal Thakur
4-SHIMLA(SC)	Suresh Kumar Kashyap	BJP	12,59,085	9,05,250	6,06,182	3,27,514 (54.03%)	Dhani Ram Shandil

B) SITUATION ANALYSIS

1. Identification of gaps in registration among the newly eligible voters of 18-19 years.
2. Identification of excluded groups, like NRI Voters, Service Voters, PwDs, migrants, tribals, marginalized groups and doubly marginalized groups.
3. Identification of reasons for drop in turnout between last assembly election and last Lok Sabha election in the state.
4. Identification of 10% polling stations in each district with lowest turnout in last assembly election and reasons thereof.
5. Identification of overall 10% lowest turnout polling stations in the state and reasons thereof.
6. Identification of lowest turnout assembly constituencies and the reasons thereof.

B.2 Electoral Profile :-

B.2.1 Electoral Profile of Himachal Pradesh in brief.

Himachal Pradesh at a Glance

1.	Area	55673 Sq.Kms		
2.		As per census 2011	Projected population upto the year of current revision 2018	
	Population	68,64,602	74,90,118	
	Male:	34,81,873	37,95,962	
	Female:	33,82,729	36,94,156	
	Districts	12		
3.	Total Parliamentary Constituencies	Total = 4 {PC 4-Shimla reserved for Scheduled Caste}		
4.	Total Rajya Sabha Seats	Total = 3		
5.	Assembly Segments	Total ACs =68 General = 48 SC = 17 ST = 03		
6.	Total Electors			
(a)		Male	Female	Total
	General Elector(as on 26-3-2018)	25,44,040	24,71,389	50,15,429

	Service Elector(as on 26-3-2018)				56,179		557		56,736	
	Grand Total				26,00,219		24,71,946		50,72,165	
(b)	PC Wise Electors :-									
	No& Name of PC	General Electors (as on 26-03-2018)			Service Electors (26-06-2018)			Grand Total		
		Male	Female	Total	Male	Female	Total	Male	Female	Total
	01-Kangra	667766	653842	1321608	17753	189	17942	685519	654031	133955
	02-Mandi	608180	594480	1202660	11092	143	11235	619272	594623	121389
	03-Hamirpur	645893	645981	1291874	20121	158	20279	666014	646139	131215
	04-Shimla(SC)	622201	577086	1199287	7213	67	7280	629414	577153	120656
(c)	EPICs holder				EPIC %age 50,15,429 (100%)			Photo %age 50,15,429(100%)		
7.	No of Assembly Constituencies with 100% EPICs coverage				68 Assembly Constituencies					
8.	Sub-Divisions				69					
9.	Tehsils / Sub-Tehsils				158					
10.	Kanungo Circles				241					
11.	Patwar Circles				2333					
12.	Municipals Corporation				02					
13.	Municipal Councils				29					
14.	Nagar Panchayats				23					
15.	Cantonment Boards				07					
16.	Police Stations				127					
17.	Gram Panchayats				3226					
18.	Villages				20690					
19.	Total Parliamentary Constituencies				4 (Kangra, Mandi, Hamirpur, Shimla)					
20.	Total RajyaSabha Seats				3					
21.	Polling Station				7479					
22.	Polling Station Locations				6813 (Urban-458, Rural-6355)					
23.	Total Sections in Electoral Rolls				23,559					
24.	Average number of electors assigned to a Polling Station				671					

25	(a) Electoral Registration Officers:	68 { 52 for Singe AC and 16 for Double AC}
	(b) Assistant Electoral Registration Officers:	170
	(c) Returning Officers for PCs:	4 DC
	(d) Assistant Returning Officer for PCs:	84
	(e) Returning Officers for ACs:	68
	(f) Assistant Returning Officers for ACs:	110
	(g) Booth Level Officer:	7479
26	Names of Bordering States / Countries	Punjab, Haryana, UP, Uttarakhand & Jammu & Kashmir States, China (Tibet) Country
27	Names of Airports	Kullu (Bhuntar), Shimla (Jubbarhatti) and Kangra (Gaggal)

28. Elector- Population Ratio:

Projected Population year, 2018)			Electors as per Final Publication (as on 26-03-2018) w.r.t.1/1/2018 as qualifying date			Ratio of Electors to Population		
Male	Female	Total	Male	Female	Total	Male	Female	Total
37,95,962	36,94,156	74,90,118	25,44,040	24,71,389	50,15,429	670	669	670

29. Gender Ratio:

Projected Population for year, 2018			Electors as per Final Publication (as on 26-03-2018) w.r.t.1/1/2018 as qualifying date		
Male	Female	Sex Ratio (females per 1000 males)	Male	Female	Sex Ratio (females per 1000 males)
37,95,962	36,94,156	973	25,44,040	24,71,389	971

30.State Age-Cohort Wise Elector Information

Name of State:	Himachal Pradesh	Year of Revision, 2018
Total State Population in numbers (X) (projected upto the year of current revision)		74,90,118
State Population of 18+ only (Y) (in numbers projected to year of current revision)		52,80,773

Age Cohort	Projected Census Population in age cohort (Projected upto the year -2018 of current revision)	%age of (2) to 'X' ie total Population as per census	Electors as per proposed final roll w.r.t. 01-01-2018 as the qualifying date (as on 26-03-2018)	%age of (4) to 'X' ie total Population as per voter roll	%age of (4) to 'Y' ie registered voters vs eligible voters
18-19	256108	3.42	85497	1.14	1.62
20-29	1100471	14.69	990037	13.22	18.75
30-39	1172967	15.66	1191917	15.91	22.57
40-49	1088306	14.53	1099648	14.68	20.82
50-59	778482	10.39	784207	10.47	14.85
60-69	497532	6.64	493908	6.59	9.35
70-79	263725	3.52	258167	3.45	4.89
80+	123182	1.64	112048	1.50	2.12
State Total	52,80,773	70.50	50,15,429	66.96	94.98

B.2.2 District wise Analysis

District wise population ratio:-

Name of District	Total Population (Projected as on the proposed publication year 2018)			Electors as per (proposed) Final Publication of Roll as on 26.03.2018 (w.r.t. 1-1-2018)			Ratio of Electors to Population		
	Male	Female	Total	Male	Female	Total	Male	Female	Total
Chamba	284891	281478	566369	180087	173214	353301	632	615	624
Kangra	819053	830067	1649120	599073	589334	1188407	731	710	721
Lahaul & Spiti (ST)	17300	15632	32932	11487	11541	23028	664	738	699
Kullu	245789	231999	477788	150378	143915	294293	612	620	616
Mandi	543037	548066	1091103	380482	380196	760678	701	694	697
Hamirpur	236651	259571	496222	185173	193219	378392	782	744	763
Una	287478	281173	568651	199772	193482	393254	695	688	692
Bilaspur	210151	206600	416751	150551	147693	298244	716	715	716
Solan	336604	296554	633158	193970	181263	375233	576	611	593
Sirmaur	301211	276899	578110	184904	167259	352163	614	604	609
Shimla	463378	424761	888139	280327	262836	543163	605	619	612
Kinnaur	50420	41357	91777	27836	27437	55273	552	663	602
State Total	3795962	3694156	7490118	2544040	2471389	5015429	670	669	670

District Population of 18+ only (projected upto year of current revision) [Y]					5280773
Age Cohort	Projected Census Population in age cohort (Projected upto the year-2018 of current revision)	%age of (2) to 'X' ie total Population as per census	Electors as per proposed final roll w.r.t. 01-01-2018 as on (as on 26-03-18)	%age of (4) to 'X' ie total Population as per voter roll	%age of (4) to 'Y' ie registered voters vs eligible voters
1	2	3	4	5	6
District Chamba (Projected population= 566369)					
18-19	18154	3.21	5027	0.89	1.35
20-29	84919	14.99	77727	13.72	20.89
30-39	85957	15.18	88229	15.58	23.72
40-49	74416	13.14	75049	13.25	20.18
50-59	52952	9.35	52841	9.33	14.21
60-69	32235	5.69	32026	5.65	8.61
70-79	16365	2.89	16092	2.84	4.33
80+	6991	1.23	6310	1.11	1.70
Distt Total	371989	65.68	353301	62.38	94.98
District Kangra (Projected population=1649120)					
18-19	56037	3.40	17308	1.05	1.41
20-29	233065	14.13	213801	12.96	17.38
30-39	274357	16.64	280841	17.03	22.83
40-49	252632	15.32	257512	15.62	20.93
50-59	184730	11.20	190535	11.55	15.49
60-69	128430	7.79	128249	7.78	10.42
70-79	69335	4.20	68978	4.18	5.61
80+	31657	1.92	31183	1.89	2.53

Distt Total	1230243	74.60	1188407	72.06	96.60
District Lahaul&Spiti (Projected population = 32932)					
18-19	1200	3.64	444	1.35	1.81
20-29	5259	15.97	5024	15.26	20.43
30-39	5485	16.66	5280	16.03	21.47
40-49	4919	14.94	4902	14.89	19.93
50-59	3573	10.85	3402	10.33	13.83
60-69	2310	7.01	2182	6.63	8.87
70-79	1234	3.75	1211	3.68	4.92
80+	615	1.87	583	1.77	2.37
Distt Total	24595	74.68	23028	69.93	93.63
District Kullu (Projected population = 477788)					
18-19	17466	3.66	5719	1.20	1.78
20-29	75034	15.70	64086	13.41	19.96
30-39	70790	14.82	70751	14.81	22.04
40-49	63808	13.35	63671	13.33	19.83
50-59	45681	9.56	45185	9.46	14.08
60-69	27148	5.68	26274	5.50	8.18
70-79	13848	2.90	13361	2.80	4.16
80+	7241	1.52	5246	1.10	1.63
Distt Total	321014	67.19	294293	61.59	91.68
District Mandi (Projected population = 1091103)					
18-19	38824	3.56	14060	1.29	1.77
20-29	163647	15.00	149990	13.75	18.85
30-39	179416	16.44	182943	16.77	23.00
40-49	163566	14.99	165650	15.18	20.82

50-59	116865	10.71	116526	10.68	14.65
60-69	74713	6.85	73969	6.78	9.30
70-79	39975	3.66	39502	3.62	4.97
80+	18545	1.70	18038	1.65	2.27
Distt Total	795551	72.91	760678	69.72	95.62
District Hamirpur (Projected population =496222)					
18-19	18649	3.76	5959	1.20	1.52
20-29	74315	14.98	68282	13.76	17.40
30-39	81506	16.43	84592	17.05	21.56
40-49	81661	16.46	83947	16.92	21.39
50-59	60282	12.15	60349	12.16	15.38
60-69	41050	8.27	41176	8.30	10.49
70-79	23372	4.71	22977	4.63	5.86
80+	11551	2.33	11110	2.24	2.83
Distt Total	392385	79.07	378392	76.25	96.43
District Una (Projected population = 568651)					
18-19	20364	3.58	6426	1.13	1.54
20-29	86836	15.27	76399	13.44	18.31
30-39	90059	15.84	90794	15.97	21.76
40-49	87043	15.31	87486	15.38	20.97
50-59	61980	10.90	61832	10.87	14.82
60-69	39489	6.94	39371	6.92	9.44
70-79	21501	3.78	21235	3.73	5.09
80+	10012	1.76	9711	1.71	2.33
Distt Total	417283	73.38	393254	69.16	94.24
District Bilaspur (Projected population =416751)					

18-19	15234	3.66	5616	1.35	1.80
20-29	66214	15.89	59384	14.25	19.02
30-39	65617	15.74	67118	16.11	21.50
40-49	64967	15.59	65576	15.74	21.01
50-59	46367	11.13	47261	11.34	15.14
60-69	29317	7.03	29494	7.08	9.45
70-79	16211	3.89	15974	3.83	5.12
80+	8241	1.98	7821	1.88	2.51
Distt Total	312170	74.91	298244	71.56	95.54
District Solan (Projected population =633158)					
18-19	20704	3.27	6524	1.03	1.61
20-29	87476	13.82	76324	12.05	18.81
30-39	90200	14.25	89567	14.15	22.07
40-49	89055	14.07	88610	13.99	21.84
50-59	58476	9.24	58249	9.20	14.35
60-69	34711	5.48	34122	5.39	8.41
70-79	17034	2.69	15996	2.53	3.94
80+	8154	1.29	5841	0.92	1.44
Distt Total	405809	64.09	375233	59.26	92.47
District Sirmour (Projected population = 578110)					
18-19	18062	3.12	8339	1.44	2.25
20-29	89335	15.45	83040	14.36	22.44
30-39	87041	15.06	87823	15.19	23.73
40-49	73627	12.74	73639	12.74	19.90
50-59	50975	8.82	50823	8.79	13.73
60-69	30259	5.23	30018	5.19	8.11
70-79	14272	2.47	13681	2.37	3.70

80+	6549	1.13	4800	0.83	1.30
Distt Total	370120	64.02	352163	60.92	95.15
District Shimla (Projected population = 888139)					
18-19	28320	3.19	9274	1.04	1.60
20-29	120374	13.55	104964	11.82	18.09
30-39	127918	14.40	128314	14.45	22.11
40-49	121274	13.65	121498	13.68	20.94
50-59	89296	10.05	89690	10.10	15.46
60-69	53200	5.99	52431	5.90	9.03
70-79	27650	3.11	26597	2.99	4.58
80+	12290	1.38	10395	1.17	1.79
DisttTotal	580322	65.34	543163	61.16	93.60
District Kinnaur (Projected population =91777)					
18-19	3093	3.37	801	0.87	1.35
20-29	13996	15.25	11016	12.00	18.58
30-39	14622	15.93	15665	17.07	26.42
40-49	11339	12.36	12108	13.19	20.42
50-59	7307	7.96	7514	8.19	12.67
60-69	4668	5.09	4596	5.01	7.75
70-79	2927	3.19	2563	2.79	4.32
80+	1337	1.46	1010	1.10	1.70
Distt Total	59291	64.60	55273	60.23	93.22
State Total	5280773	70.50	5015429	66.96	94.98

District wise gender ratio:-

Name of District	Census Gender Ratio of district	Electors as per roll on the basis of which last General Election was held (2017)			Electors as per Final Publication of Roll as on 15.09.2017 (w.r.t. 1-1-2017)			Electors as per (proposed) Final Publication of Roll as on 26.03.2018 (w.r.t. 1-1-2018)		
		Male	Female	Sex Ratio	Male	Female	Sex Ratio	Male	Female	Sex Ratio
Chamba	988	179415	172551	962	176902	169039	956	180087	173214	962
Kangra	1013	596636	586622	983	584408	567833	972	599073	589334	984
Lahaul& Spiti (ST)	904	11457	11538	1007	11402	11447	1004	11487	11541	1005
Kullu	944	149089	142353	955	147318	139719	948	150378	143915	957
Mandi	1009	378183	377863	999	374596	372263	994	380482	380196	999
Hamirpur	1097	183782	191657	1043	183056	190662	1042	185173	193219	1043
Una	978	198804	192534	968	196467	188198	958	199772	193482	969
Bilaspur	983	149725	146816	981	148512	144899	976	150551	147693	981
Solan	881	193682	180277	931	191595	177476	926	193970	181263	934
Sirmaur	919	183383	165657	903	180860	161496	893	184904	167259	905
Shimla	917	279465	261860	937	275572	257423	934	280327	262836	938
Kinnaur	820	27704	27314	986	27486	27048	984	27836	27437	986
State Total	973	2531325	2457042	971	2498174	2407503	964	2544040	2471389	971

Gap between Voters' turnout in Vidhan Sabha Elections vs Lok Sabha Elections

Report of Vidhan Sabha Elections from 1977 onwards

Year	No of ACs	No of Polling Stations	No of Electors	No of Contestants	Voter Turnout	Poll %age
1977	68	3380	1997405	330	1169894	58.57
1982	68	4103	2211524	441	1571574	71.06
1985	68	4131	2356932	294	1658426	70.36
1990	68	4680	3058394	454	2071881	67.74
1993	68	4681	3267725	416	2343543	71.72
1998	68	6230	3628864	369	2584788	71.23
2003	68	6232	4101093	408	3055710	74.51
2007	68	6244	4604443	336	3297252	71.61
2012	68	7253	4608359	459	3387390	73.51
2017	68	7525	5025941	338	3798176	75.57

Report of Lok Sabha Elections from 1977 onwards

Year	No of PCs	No of Polling Stations	No of Electors	No of Contestant	Voter Turnout	Poll %age
1977	4	3361	1961050	14	1167927	59.56
1980	4	3742	2175326	29	1277049	58.70
1984-85	4	4129	2314024	31	1422000	61.45
1989	4	4678	2983759	33	1907671	63.94
1991	4	4681	3076182	46	1765627	57.40
1996	4	5721	3536517	54	2036415	57.58
1998	4	6230	3628864	22	2406774	65.32
1999	4	6230	3786479	22	2149816	56.78

2004	4	6232	4181995	23	2497149	59.71
2009	4	7253	4606674	31	2691573	58.43
2014	4	7385	4744215	38	3100199	6445

An analysis of the above statistical data suggests the following short falls:-

(I) In terms of registration:

- a. E.P.ratio stands at 670 against the eligible 705.
- b. Gender ratio stands at 971 against the eligible 973.
- c. Registration of youth of the age group of 18-19 years is 1.14% of the total projected population whereas the projected population of this age group is 3.42% of the total projected population.
- d. There has been a decline in terms of voter turnout in LokSabha Elections 2014as compared to VidhanSabha Elections - 2012.

(II) In terms of Voters' Turnout:

The Voter turnout in LokSabha Elections 2014 remained 64.45% which was higher than the previous LokSabha Elections 2009 which stood at 58.43%. Still this turnout was far less than the turnout of VidhanSabha Elections 2012 which was 73.51%.

B.3 Identification of Gaps in participation (registration and turnout)

District Age-Cohort Wise Gaps in terms of registrations:-

District Age-Cohort Wise Elector Information					
Name of State:	Himachal Pradesh	Year of Revision	2018		
District Population in numbers (projected upto the year of current revision) [X]					7490118
District Population of 18+ only (projected upto year of current revision) [Y]					5280773
Age Cohort	Projected Census Population in age cohort (Projected upto the year-2018 of current revision)	%age of (2) to 'X' ie total Population as per census	Electors as per proposed final roll w.r.t. 01-01-2018 as on (as on 26-03-18)	%age of (4) to 'X' ie total Population as per voter roll	%age of (4) to 'Y' ie registered voters vs eligible voters
District Chamba (Projected population= 566369)					
18-19	18154	3.21	5027	0.89	1.35
20-29	84919	14.99	77727	13.72	20.89
30-39	85957	15.18	88229	15.58	23.72
40-49	74416	13.14	75049	13.25	20.18
50-59	52952	9.35	52841	9.33	14.21
60-69	32235	5.69	32026	5.65	8.61
70-79	16365	2.89	16092	2.84	4.33
80+	6991	1.23	6310	1.11	1.70
Distt Total	371989	65.68	353301	62.38	94.98
District Kangra (Projected population=1649120)					
18-19	56037	3.40	17308	1.05	1.41
20-29	233065	14.13	213801	12.96	17.38

30-39	274357	16.64	280841	17.03	22.83
40-49	252632	15.32	257512	15.62	20.93
50-59	184730	11.20	190535	11.55	15.49
60-69	128430	7.79	128249	7.78	10.42
70-79	69335	4.20	68978	4.18	5.61
80+	31657	1.92	31183	1.89	2.53
Distt Total	1230243	74.60	1188407	72.06	96.60
District Lahaul&Spiti (Projected population = 32932)					
18-19	1200	3.64	444	1.35	1.81
20-29	5259	15.97	5024	15.26	20.43
30-39	5485	16.66	5280	16.03	21.47
40-49	4919	14.94	4902	14.89	19.93
50-59	3573	10.85	3402	10.33	13.83
60-69	2310	7.01	2182	6.63	8.87
70-79	1234	3.75	1211	3.68	4.92
80+	615	1.87	583	1.77	2.37
Distt Total	24595	74.68	23028	69.93	93.63
District Kullu (Projected population = 477788)					
18-19	17466	3.66	5719	1.20	1.78
20-29	75034	15.70	64086	13.41	19.96
30-39	70790	14.82	70751	14.81	22.04
40-49	63808	13.35	63671	13.33	19.83
50-59	45681	9.56	45185	9.46	14.08
60-69	27148	5.68	26274	5.50	8.18
70-79	13848	2.90	13361	2.80	4.16
80+	7241	1.52	5246	1.10	1.63
Distt Total	321014	67.19	294293	61.59	91.68

District Mandi (Projected population = 1091103)					
18-19	38824	3.56	14060	1.29	1.77
20-29	163647	15.00	149990	13.75	18.85
30-39	179416	16.44	182943	16.77	23.00
40-49	163566	14.99	165650	15.18	20.82
50-59	116865	10.71	116526	10.68	14.65
60-69	74713	6.85	73969	6.78	9.30
70-79	39975	3.66	39502	3.62	4.97
80+	18545	1.70	18038	1.65	2.27
Distt Total	795551	72.91	760678	69.72	95.62
District Hamirpur (Projected population =496222)					
18-19	18649	3.76	5959	1.20	1.52
20-29	74315	14.98	68282	13.76	17.40
30-39	81506	16.43	84592	17.05	21.56
40-49	81661	16.46	83947	16.92	21.39
50-59	60282	12.15	60349	12.16	15.38
60-69	41050	8.27	41176	8.30	10.49
70-79	23372	4.71	22977	4.63	5.86
80+	11551	2.33	11110	2.24	2.83
Distt Total	392385	79.07	378392	76.25	96.43
District Una (Projected population = 568651)					
18-19	20364	3.58	6426	1.13	1.54
20-29	86836	15.27	76399	13.44	18.31
30-39	90059	15.84	90794	15.97	21.76
40-49	87043	15.31	87486	15.38	20.97
50-59	61980	10.90	61832	10.87	14.82
60-69	39489	6.94	39371	6.92	9.44
70-79	21501	3.78	21235	3.73	5.09

80+	10012	1.76	9711	1.71	2.33
Distt Total	417283	73.38	393254	69.16	94.24
District Bilaspur (Projected population =416751)					
18-19	15234	3.66	5616	1.35	1.80
20-29	66214	15.89	59384	14.25	19.02
30-39	65617	15.74	67118	16.11	21.50
40-49	64967	15.59	65576	15.74	21.01
50-59	46367	11.13	47261	11.34	15.14
60-69	29317	7.03	29494	7.08	9.45
70-79	16211	3.89	15974	3.83	5.12
80+	8241	1.98	7821	1.88	2.51
Distt Total	312170	74.91	298244	71.56	95.54
District Solan (Projected population =633158)					
18-19	20704	3.27	6524	1.03	1.61
20-29	87476	13.82	76324	12.05	18.81
30-39	90200	14.25	89567	14.15	22.07
40-49	89055	14.07	88610	13.99	21.84
50-59	58476	9.24	58249	9.20	14.35
60-69	34711	5.48	34122	5.39	8.41
70-79	17034	2.69	15996	2.53	3.94
80+	8154	1.29	5841	0.92	1.44
Distt Total	405809	64.09	375233	59.26	92.47
District Sirmour (Projected population = 578110)					
18-19	18062	3.12	8339	1.44	2.25
20-29	89335	15.45	83040	14.36	22.44
30-39	87041	15.06	87823	15.19	23.73
40-49	73627	12.74	73639	12.74	19.90
50-59	50975	8.82	50823	8.79	13.73

60-69	30259	5.23	30018	5.19	8.11
70-79	14272	2.47	13681	2.37	3.70
80+	6549	1.13	4800	0.83	1.30
Distt Total	370120	64.02	352163	60.92	95.15
District Shimla (Projected population = 888139)					
18-19	28320	3.19	9274	1.04	1.60
20-29	120374	13.55	104964	11.82	18.09
30-39	127918	14.40	128314	14.45	22.11
40-49	121274	13.65	121498	13.68	20.94
50-59	89296	10.05	89690	10.10	15.46
60-69	53200	5.99	52431	5.90	9.03
70-79	27650	3.11	26597	2.99	4.58
80+	12290	1.38	10395	1.17	1.79
Distt Total	580322	65.34	543163	61.16	93.60
District Kinnaur (Projected population =91777)					
18-19	3093	3.37	801	0.87	1.35
20-29	13996	15.25	11016	12.00	18.58
30-39	14622	15.93	15665	17.07	26.42
40-49	11339	12.36	12108	13.19	20.42
50-59	7307	7.96	7514	8.19	12.67
60-69	4668	5.09	4596	5.01	7.75
70-79	2927	3.19	2563	2.79	4.32
80+	1337	1.46	1010	1.10	1.70
Distt Total	59291	64.60	55273	60.23	93.22
State Total	5280773	70.50	5015429	66.96	94.98

Gaps in terms of Gender Ratio

Name of State :			HIMACHAL PRADESH										
Gender Ratio of State (As per Census)							973	Females per 1000 Males					
Gender Ratio of State (As per current Electoral roll)							971	Females per 1000 Males					
Name of District	Assembly Constituency		Census Gender Ratio of district	Electors as per roll on the basis of which last General Election was held (2017)			Electors as per Final Publication of Roll as on 15-09-2017 (w.r.t. 1-1-2017)			Electors as per (proposed) Final Publication of Roll as on 26-03-2018 (w.r.t. 1-1-2018)			
	No	Name		Male	Female	Sex Ratio	Male	Female	Sex Ratio	Male	Female	Sex Ratio	
1	2	3	4	5	6	7	8	9	10	11	12	13	
District Chamba													
Chamba	1	Churah (SC)	988	34963	33461	957	34432	32723	950	35132	33587	956	
	2	Bharmour (ST)		36856	34381	933	36338	33699	927	36887	34459	934	
	3	Chamba		37983	37143	978	37122	35915	967	38126	37332	979	
	4	Dalhousie		33956	32483	957	33685	32102	953	34173	32630	955	
	5	Bhattiyat		35657	35083	984	35325	34600	979	35769	35206	984	
District Total =				179415	172551	962	176902	169039	956	180087	173214	962	
District Kangra													
Kangra	6	Nurpur	1013	42243	40017	947	41298	38447	931	42417	40259	949	

"No Voter to be left behind"

	7	Indora (SC)		42380	39496	932	41584	38268	920	42630	39766	933
	8	Fatehpur		40216	39650	986	39262	37732	961	40349	39776	986
	9	Jawali		45063	44160	980	44157	42746	968	45280	44405	981
	10	Dehra		37459	38034	1015	36981	37285	1008	37678	38256	1015
	11	Jaswan-Pragpur		36686	35873	978	36450	35438	972	36829	35991	977
	12	Jawalamukhi		35879	35587	992	35281	34485	977	35921	35565	990
	13	Jaisinghpur(SC)		37186	39350	1058	36733	38670	1053	37380	39568	1059
	14	Sullah		46956	48108	1025	46045	46708	1014	47076	48239	1025
	15	Nagrota		40967	40215	982	39947	38494	964	41119	40462	984
	16	Kangra		38296	37175	971	37147	35526	956	38377	37271	971
	17	Shahpur		40387	39043	967	39074	37520	960	40616	39317	968
	18	Dharamshala		37922	36537	963	36713	35193	959	38076	36703	964
	19	Palampur		34972	34072	974	34332	32934	959	35163	34341	977
	20	Baijnath (SC)		40024	39305	982	39404	38387	974	40162	39415	981
District Total =				596636	586622	983	584408	567833	972	599073	589334	984
District Lahaul&Spiti												
Lahaul&Spiti	21	Lahaul&Spiti (ST)	904	11457	11538	1007	11402	11447	1004	11487	11541	1005
District Total =				11457	11538	1007	11402	11447	1004	11487	11541	1005
District Kullu												

"No Voter to be left behind"

Kullu	22	Manali	944	33724	32614	967	33254	31772	955	34009	32988	970
	23	Kullu		41576	39886	959	40898	39014	954	41897	40336	963
	24	Banjar		33868	32151	949	33668	31897	947	34174	32493	951
	25	Anni (SC)		39921	37702	944	39498	37036	938	40298	38098	945
District Total =				149089	142353	955	147318	139719	948	150378	143915	957
District Mandi												
Mandi	26	KARSOG(SC)	1009	34365	32820	955	34060	32268	947	34655	33120	956
	27	SUNDERNAGAR		37341	36599	980	36825	35788	972	37576	36757	978
	28	NACHAN(SC)		38586	38585	1000	38147	37945	995	38845	38847	1000
	29	SERAJ		38641	35992	931	38387	35585	927	38815	36203	933
	30	DARANG		40341	39147	970	40073	38624	964	40594	39445	972
	31	JOGINDERNAGAR		44162	45344	1027	43837	44833	1023	44489	45716	1028
	32	DHARAMPUR		35824	37287	1041	35499	36905	1040	35890	37340	1040
	33	MANDI		33636	35064	1042	33222	34468	1038	33894	35286	1041
	34	BALH(SC)		34989	35515	1015	34691	35044	1010	35256	35814	1016
	35	SARKAGHAT		40298	41510	1030	39855	40803	1024	40468	41668	1030
District Total =				378183	377863	999	374596	372263	994	380482	380196	999
District Hamirpur												
Hamirpur	36	Bhoranj (SC)	1097	36253	38510	1062	36121	38335	1061	36562	38905	1064

"No Voter to be left behind"

	37	Sujanpur		32394	34671	1070	32310	34557	1070	32692	35020	1071
	38	Hamirpur		34127	34590	1014	33935	34289	1010	34291	34774	1014
	39	Barsar		38662	40800	1055	38509	40612	1055	38943	41136	1056
	40	Nadaun		42346	43086	1017	42181	42869	1016	42685	43384	1016
District Total =				183782	191657	1043	183056	190662	1042	185173	193219	1043
District Una												
Una	41	Chintpurni (SC)	978	39529	37800	956	39156	37134	948	39710	37954	956
	42	Gagret		38207	37463	981	37694	36558	970	38383	37644	981
	43	Haroli		41073	39395	959	40434	38258	946	41307	39623	959
	44	Una		40281	38784	963	39803	37832	950	40498	38999	963
	45	Kutlehar		39714	39092	984	39380	38416	976	39874	39262	985
District Total =				198804	192534	968	196467	188198	958	199772	193482	969
District Bilaspur												
Bilaspur	46	Jhanduta (SC)	983	36358	35283	970	35990	34717	965	36615	35548	971
	47	Ghumarwin		40039	40726	1017	39772	40369	1015	40226	40976	1019
	48	Bilaspur		38544	38190	991	38129	37490	983	38788	38441	991
	49	Sri NainaDeviJi		34784	32617	938	34621	32323	934	34922	32728	937
District Total =				149725	146816	981	148512	144899	976	150551	147693	981
District Solan												

"No Voter to be left behind"

Solan	50	Arki	881	42905	41655	971	42581	41108	965	43213	42001	972
	51	Nalagarh		42380	39684	936	41769	38794	929	42453	39748	936
	52	Doon		32397	29954	925	31851	29418	924	32613	29979	919
	53	Solan (SC)		42245	38774	918	41903	38289	914	42384	39104	923
	54	Kasauli (SC)		33755	30210	895	33491	29867	892	33307	30431	914
District Total =				193682	180277	931	191595	177476	926	193970	181263	934
District Sirmour												
Sirmour	55	Pachhad (SC)	919	35443	33272	939	35144	32780	933	35869	33806	942
	56	Nahan		38301	36226	946	37722	35247	934	38610	36585	948
	57	Sri Renukaji (SC)		33879	31474	929	33344	30487	914	34189	31738	928
	58	Paonta Sahib		39576	35362	894	38867	34364	884	39829	35637	895
	59	Shillai		36184	29323	810	35783	28618	800	36407	29493	810
District Total =				183383	165657	903	180860	161496	893	184904	167259	905
District Shimla												
Shimla	60	Chopal	917	37862	34996	924	37144	33925	913	38137	35325	926
	61	Theog		39679	38588	973	39211	37780	964	39923	38831	973
	62	Kasumpti		32074	29010	904	31714	28552	900	32252	29259	907
	63	Shimla		26808	23598	880	26195	23080	881	26179	23025	880
	64	Shimla (Rural)		36978	34639	937	36047	34226	949	37274	34987	939

"No Voter to be left behind"

	65	Jubbal-Kotkhai		33543	33651	1003	33256	33294	1001	33646	33740	1003
	66	Rampur (SC)		36780	34121	928	36422	33581	922	37000	34272	926
	67	Rohru (SC)		35741	33257	930	35583	32985	927	35916	33397	930
District Total =				279465	261860	937	275572	257423	934	280327	262836	938
District Kinnaur												
Kinnaur	68	Kinnaur (ST)	820	27704	27314	986	27486	27048	984	27836	27437	986
District Total =				27704	27314	986	27486	27048	984	27836	27437	986
State Total =			973	2531325	2457042	971	2498174	2407503	964	2544040	2471389	971

District Age-Cohort Wise Gaps					
Name of State:	Himachal Pradesh	Year of Revision	2018		
District Population in numbers (projected upto the year of current revision) [X]				7490118	
District Population of 18+ only (projected upto year of current revision) [Y]				5280773	
Age Cohort	Projected Census Population in age cohort (Projected upto the year-2018 of current revision)	%age of (2) to 'X' ie total Population as per census	Electors as per proposed final roll w.r.t. 01-01-2018 as on (as on 26-03-18)	%age of (4) to 'X' ie total Population as per voter roll	%age of (4) to 'Y' ie registered voters vs eligible voters
District Chamba (Projected population= 566369)					
18-19	18154	3.21	5027	0.89	1.35
20-29	84919	14.99	77727	13.72	20.89
30-39	85957	15.18	88229	15.58	23.72
40-49	74416	13.14	75049	13.25	20.18
50-59	52952	9.35	52841	9.33	14.21
60-69	32235	5.69	32026	5.65	8.61
70-79	16365	2.89	16092	2.84	4.33
80+	6991	1.23	6310	1.11	1.70
Distt Total	371989	65.68	353301	62.38	94.98
District Kangra (Projected population=1649120)					
18-19	56037	3.40	17308	1.05	1.41
20-29	233065	14.13	213801	12.96	17.38
30-39	274357	16.64	280841	17.03	22.83
40-49	252632	15.32	257512	15.62	20.93
50-59	184730	11.20	190535	11.55	15.49

60-69	128430	7.79	128249	7.78	10.42
70-79	69335	4.20	68978	4.18	5.61
80+	31657	1.92	31183	1.89	2.53
Distt Total	1230243	74.60	1188407	72.06	96.60
District Lahaul&Spiti (Projected population = 32932)					
18-19	1200	3.64	444	1.35	1.81
20-29	5259	15.97	5024	15.26	20.43
30-39	5485	16.66	5280	16.03	21.47
40-49	4919	14.94	4902	14.89	19.93
50-59	3573	10.85	3402	10.33	13.83
60-69	2310	7.01	2182	6.63	8.87
70-79	1234	3.75	1211	3.68	4.92
80+	615	1.87	583	1.77	2.37
Distt Total	24595	74.68	23028	69.93	93.63
District Kullu (Projected population = 477788)					
18-19	17466	3.66	5719	1.20	1.78
20-29	75034	15.70	64086	13.41	19.96
30-39	70790	14.82	70751	14.81	22.04
40-49	63808	13.35	63671	13.33	19.83
50-59	45681	9.56	45185	9.46	14.08
60-69	27148	5.68	26274	5.50	8.18
70-79	13848	2.90	13361	2.80	4.16
80+	7241	1.52	5246	1.10	1.63
Distt Total	321014	67.19	294293	61.59	91.68
District Mandi (Projected population = 1091103)					
18-19	38824	3.56	14060	1.29	1.77
20-29	163647	15.00	149990	13.75	18.85

30-39	179416	16.44	182943	16.77	23.00
40-49	163566	14.99	165650	15.18	20.82
50-59	116865	10.71	116526	10.68	14.65
60-69	74713	6.85	73969	6.78	9.30
70-79	39975	3.66	39502	3.62	4.97
80+	18545	1.70	18038	1.65	2.27
Distt Total	795551	72.91	760678	69.72	95.62

District Hamirpur (Projected population =496222)

18-19	18649	3.76	5959	1.20	1.52
20-29	74315	14.98	68282	13.76	17.40
30-39	81506	16.43	84592	17.05	21.56
40-49	81661	16.46	83947	16.92	21.39
50-59	60282	12.15	60349	12.16	15.38
60-69	41050	8.27	41176	8.30	10.49
70-79	23372	4.71	22977	4.63	5.86
80+	11551	2.33	11110	2.24	2.83
Distt Total	392385	79.07	378392	76.25	96.43

District Una (Projected population = 568651)

18-19	20364	3.58	6426	1.13	1.54
20-29	86836	15.27	76399	13.44	18.31
30-39	90059	15.84	90794	15.97	21.76
40-49	87043	15.31	87486	15.38	20.97
50-59	61980	10.90	61832	10.87	14.82
60-69	39489	6.94	39371	6.92	9.44
70-79	21501	3.78	21235	3.73	5.09
80+	10012	1.76	9711	1.71	2.33
Distt Total	417283	73.38	393254	69.16	94.24

District Bilaspur (Projected population =416751)					
18-19	15234	3.66	5616	1.35	1.80
20-29	66214	15.89	59384	14.25	19.02
30-39	65617	15.74	67118	16.11	21.50
40-49	64967	15.59	65576	15.74	21.01
50-59	46367	11.13	47261	11.34	15.14
60-69	29317	7.03	29494	7.08	9.45
70-79	16211	3.89	15974	3.83	5.12
80+	8241	1.98	7821	1.88	2.51
Distt Total	312170	74.91	298244	71.56	95.54
District Solan (Projected population =633158)					
18-19	20704	3.27	6524	1.03	1.61
20-29	87476	13.82	76324	12.05	18.81
30-39	90200	14.25	89567	14.15	22.07
40-49	89055	14.07	88610	13.99	21.84
50-59	58476	9.24	58249	9.20	14.35
60-69	34711	5.48	34122	5.39	8.41
70-79	17034	2.69	15996	2.53	3.94
80+	8154	1.29	5841	0.92	1.44
Distt Total	405809	64.09	375233	59.26	92.47
District Sirmour (Projected population = 578110)					
18-19	18062	3.12	8339	1.44	2.25
20-29	89335	15.45	83040	14.36	22.44
30-39	87041	15.06	87823	15.19	23.73
40-49	73627	12.74	73639	12.74	19.90
50-59	50975	8.82	50823	8.79	13.73
60-69	30259	5.23	30018	5.19	8.11

70-79	14272	2.47	13681	2.37	3.70
80+	6549	1.13	4800	0.83	1.30
Distt Total	370120	64.02	352163	60.92	95.15
District Shimla (Projected population = 888139)					
18-19	28320	3.19	9274	1.04	1.60
20-29	120374	13.55	104964	11.82	18.09
30-39	127918	14.40	128314	14.45	22.11
40-49	121274	13.65	121498	13.68	20.94
50-59	89296	10.05	89690	10.10	15.46
60-69	53200	5.99	52431	5.90	9.03
70-79	27650	3.11	26597	2.99	4.58
80+	12290	1.38	10395	1.17	1.79
Distt Total	580322	65.34	543163	61.16	93.60
District Kinnaur (Projected population =91777)					
18-19	3093	3.37	801	0.87	1.35
20-29	13996	15.25	11016	12.00	18.58
30-39	14622	15.93	15665	17.07	26.42
40-49	11339	12.36	12108	13.19	20.42
50-59	7307	7.96	7514	8.19	12.67
60-69	4668	5.09	4596	5.01	7.75
70-79	2927	3.19	2563	2.79	4.32
80+	1337	1.46	1010	1.10	1.70
Distt Total	59291	64.60	55273	60.23	93.22
State Total	5280773	70.50	5015429	66.96	94.98

AC-WISE HIGHEST-LOWEST POLLING PERCENTAGE				
IN LOK SABHA ELECTIONS 2014				
No& Name of AC	No& Name of Polling Station	Highest Percentage	No& Name of Polling Station	Lowest Percentage
District Chamba				
1-Churah (SC)	24-Saho	88.89%	80-Karari	44.13%
2-Bharmour (ST)	38-Groundi	87.20%	92-Bhadar	0.00%
3-Chamba	114-Kuranh	82.37%	85-Kurena	33.09%
4-Dalhousie	68-Taleru	96%	58-Jutrahan	2.29%
5-Bhattiyat	49-Chowari	78.64%	66-Chakki	0.00%
District Kangra				
6-Nurpur	93-Kamnala	80.04%	19-Kalangan	10.77%
7-Indora (SC)	100-Mand.Bhogarwan	80.79%	15-Samun	12.82%
8-Fatehpur	98-Sath.Kuthera	77.42%	90-Kohlari	44.97%
9-Jawali	108-.Har	83.91%	15-Harnota	49.43%
10-Dehra	62-Sanot	76.46%	12-NandpurBhatoli	45.09%
11-Jaswan-Pragpur	94-Kharoti	81.40%	43-Jalera	45.55%
12-Jawalamukhi	58-Amb.Saletar	76.22%	72-Faked	52.56%
13-Jaisinghpur (SC)	78-Paprola	77.40%	37-Kosri	40.04%
14-Sullah	40-Mohrla	78.35%	122-Sanooh	51.69%
15-Nagrota	49-Kaled	77.70%	50-Rajiana	39.84%
16-Kangra	1-Gaggal	75.85%	68-Boharkawalu	49.88%
17-Shahpur	14-Balh	80.99%	77-Kaleru	0.00%
18-Dharamshala	50-Bhadwal	83.89%	14-CivilLines	58.12%

19-Palampur	77-Order	84.77%	55-Banuri	48.06%
20-Baijnath (SC)	51-Salehra	74.29%	97-Billing	32.95%
District Lahaul&Spiti				
21-Lahaul&Spiti(ST)	71-Gete	89.58%	57-Kardang	1.45%
District Kullu				
22-Manali	1-Majach	87.27%	7-Solang	1.76%
23-Kullu	135-Shangchan	86.21%	100-Birni	4.67%
24-Banjar	53-Baggi Kashadi	97.06%	76-Padharani	2.21%
25-Anni (SC)	52-Matal	83.39%	82-Bashla	1.61%
District Mandi				
26-Karsog (SC)	51-Lalag	83.72%	45-Parlog	1.10%
27-Sundernagar	64-Deyohi	81.53%	90-Galyog	38.69%
28-Nachan (SC)	11-Kutachi	91.09%	60-Dharwar	43.58%
29-Seraj	37-Kandha	83%	87-Bhekhli	48.29%
30-Darang	57-Tandoo	84.53%	92-Raish (Nashara)	39%
31-Jogindernagar	101-Majhwar	78.85%	23-Bharan	48.60%
32-Dharampur	79-Thati	76.12%	11-Dhalara	48.20%
33-Mandi	56-Kathwari	83.09%	9-Dawahan	48.66%
34-Balh (SC)	81-Chhatru	86.36%	3-Sardhwar	60.07%
35-Sarkaghat	59-Gobharta	77.50%	95-Majhyat	44.72%
District Hamirpur				
36-Bhoranj (SC)	10-Bagwara	84.03%	79-Jahu Khurd	46.84%
37-Sujanpur	59-Jhaleri	85.84%	46-Naglambar	5.05%
38-Hamirpur	22-Hamirpur	92.97%	24-Hamirpur	57.94%

39-Barsar	58-Balh Dhatwalia	81.63%	45-Bahina	58.30%
40-Nadaun	12-Nadaun	80.29%	110-Palwin	41.62%
District Una				
41-Chintpurni (SC)	78-Bhaira-I	82.90%	4-Kharoh	52.58%
42-Gagret	54-Dawali	88.07	51-Sanghnei-I	58.64%
43-Haroli	57-Pubowal-I	83.86	91-Gondpur Urf Bulla-2	54.92%
44-Una	72-Fatehwal	98.06	35-Tabba-3	61.17%
45-Kutlehar	74-Bahl Khalsa	83.23	12-Deehar	53.53%
District Bilaspur				
46-Jhanduta (SC)	28-Gujrehra	79.79%	1-Badgaon-1	48.97%
47-Ghumarwin	78-Balhu Kharyala	77.18%	22-Taroun	56.39%
48-Bilaspur	47-Chamyon	86%	13-Tantha	49.00%
49-Sri NainaDeviji	42-Chilla	85%	19-Badnu	57.00%
District Solan				
50-Arki	109-Hatkot-2	77.87%	67-Dwari	36.21%
51-Nalagarh	77-MandiarPur	99.17%	5-Lunas	39.23%
52-Doon	59-Lehi	94.19%	66-Dasso Majra	40.98%
53-Solan (SC)	113-Chillari	84.77%	44-Nagali	48.41%
54-Kasauli (SC)	29-Kayarad	88.26%	28-Dagshai-2	51.85%
District Sirmour				
55-Pachhad (SC)	42-Kadand	91.63%	58-Mangarh	59.55%
56-Nahan	80-Mattar	87.77%	5-Boharli	46.38%
57-Sri Renukaji (SC)	114-Mehat	94.06%	94-Jaincha Majhai	46.48%
58-Paonta Sahib	7-Bain Kuan	92.52%	15-Patliyon-I	39.09%

59-Shillai	74-Sataun-II	82.88%	23-Kano Bhatnol	45.32%
District Shimla				
60-Chopal	10-Dhar Kalna	78.80%	119-Churyan	35.97%
61-Theog	158-Palail	79.02%	54-Kot	31.70%
62-Kasumpti	33-Satog	77.92%	54-Sangti-4	37.00%
63-Shimla	52-Lalpani	68.16%	2-Summerhill	32.44%
64-Shimla Rural	83-Dhamon	81.62%	29-Kayalu	30.91%
65-Jubbal-Kotkhai	21-Hulli	77.42%	12-Devag	46.56%
66-Rampur (SC)	103-Koti	81.96%	117-Dharla	39.33%
67-Rohru (SC)	57-Samoli	87.01%	10-Karasa-II	44.26%
District Kinnaur				
68-Kinnaur (ST)	7-Yangthang	96.67%	80-Choltu	28.20%

B.4Analysing Gaps

B.4.1 Analyzing underlying reasons for the gaps (Evidence based analysis of various gaps given in B3)

- An analysis of statistical data as discussed at B3 suggests that the main gap in registration is between the age group of 18-29 years. Citizens of this age group move to other States for pursuing their higher studies. Hence, short fall in EPratio.
- The state of Himachal Pradesh does not have a big industrial base.As a result of this, the professionals move to other States to seek jobs in Corporate Sector. Hence, a shortfall in EP ratio.
- There seems to be a lack of information among the newly eligible citizens of the age group of 18-19 age groups as to how and where to get registered as an elector.
- Citizens of the age group of 18-19 years do not take much interest to participate in the electoral process as they think that they have got an ample of time for enrolling themselves.
- Though there is not much gap in terms of gender ratio, females do not seem to take much interest in registering themselves once they get married, at their new place of residence. Hence, a minor shortfall in gender ratio.

B.4.2 Survey findings regarding reasons for non-participation (salient findings of the Survey reports of past election/registration survey)

- The local issues are not much involved in the manifesto of political parties contesting Lok Sabha. Elections as these elections are contested on national issues, and electors do not feel motivated in exercising their franchise.
- As the Parliamentary Constituency is bigger in size comprising of many assembly segments, electors of assembly segments from which no candidate is contesting elections do not take interest in exercising their franchise, resulting low voter turnout.
- Lok Sabha Elections are generally held in the month of May-June.This being the harvesting season, electors of rural areas do not participate, resulting low voter turnout.

C)AIMS& OBJECTIVES OF SVEEP INTERVENTIONS

a. Electoral Roll Management related

1. Registration of New Voters.
2. Improving Gender ratio.
3. Removal of multiple entries, deletion of deceased/shifted names, correction of entries.
4. 100% coverage of PwDs and their mapping with the polling Station.
5. Increase in enrolment of Service Personnel.
6. Increase in enrolment of overseas Indian electors.
7. Identification and mapping of prospective voters i.e. those eligible on 01.01.2019.

b. Informed, Ethical and Enhanced Participation

1. To target an increase in voter turnout in the identified low turnout polling stations and an overall increase in turnout by at least 5-10% over the last Lok Sabha election.
2. To remove the gender gap in turnout.
3. To target an increase in turnout among PwD electors by making elections accessible and widely disseminating the facilitation extended.
4. Special focus on marginalized groups like domestic migrants and other groups identified by the State/District.
5. Visible enhancement in the quality of electoral participation in terms of informed, ethical and inducement free voting.
6. Increase in postal ballot voting by facilitating and educating service voters and employees.
7. Awareness on NOTA.

c. EVM/VVPAT related

1. Awareness of EVM/VVPAT among all voters with special measures targeting Enclose: As above. , women and PwDs voters.
2. Awareness in remote villages, slums, marginalized segments and difficult areas.
3. Awareness among Political Parties, Media, Civil Society and Educational Institutions.

D) LOK SABHA 2014 ANALYSIS

D.1 Electoral Profile

1.	Area	55673 Sq. Kms.		
2.	Population Male: Female:	Total: 34,81,873 33,82,729	{Census-2011 }	
3.	Districts	12		
4.	Total Parliamentary Constituencies	Total = 4 {PC 4-Shimla reserved for Scheduled Caste}		
5.	Total Rajya Sabha Seats	Total = 3		
6.	Assembly Constituencies	Total ACs =68 General = 48 SC = 17 ST = 03		
7.	Total Electors as on 06.01.2014 (Date of Final Publication)			
8.		Male	Female	Total
	General Elector	24,23,377	23,20,838	47,44,215
	Service Elector (as on 30-06-2013)	51,053	14,803	65,856
	Grand Total	24,74,430	23,35,641	48,10,071
9.	EPICs holder	EPIC %age 46,74,187 100.00%		Photo %age 46,74,187 (100.00%)
10	No. of Assembly Constituencies with 100% EPICs coverage	68 Assembly Constituencies		
11	Sub-Divisions	55		

12	Tehsils / Sub-Tehsils	85/38=123
13	Development Blocks	78
14	Municipals Corporation	01
15	Municipal Councils	20
16	Nagar Panchayats	28
17	Cantonment Boards	07
18	Police Stations	117 (including one P.S of R&T)
19	Gram Panchayats	3243
20	Villages	20140 {Inhabited=17,882+ un-Inhabited =2258}
21	Kanungo Circles	241
22	Patwar Circles	2333
23	Polling Station	7382
24	Average number of electors assigned to a Polling Station	642
25	(a) No. of Assembly Constituencies:	68
	(b) Electoral Registration Officers:	49 { ADM=2, SDM=47}
	(c) Assistant Electoral Registration Officers:	132 { SDM=4 Tehsildar=83 Tehsildar(E)=12, Naib-Tehsildar=33}
	(d) Returning Officers for PCs:	4 DC
	(e) Assistant Returning Officer for PCs:	74 {DC=8, ADC=5, ADM=11, RC=1, AC to DC=2, SDM=47}
	(f) Returning Officers for ACs:	68

	(g) Assistant Returning Officers for ACs:	118
26	(h) Booth Level Officer:	7382
27	Total Sections In Photo Electoral Rolls:	23540 {Sections in Urban Area=1141, Sections in Rural Area=22399}
28	Names of Bordering States / Countries	Punjab, Haryana, Uttarakhand & Jammu & Kashmir States, China (Tibet) Country
29	Names of Airports	Kullu (Bhuntar), Shimla (Jubbar Hatti) and Kangra (Gaggal)
30	Total No. of EVMs available in the State	CUs =10,990 & Bus =6990 (2002 & 2005 Model) CUs =11,010 & Bus =11000 (Post 2006 Model)

D.2 Electors-Population Ratio

Sr. No.	Year	Population (18+)	Electors	ELECTORS-POPULATION RATIO
1	2008	4470426	4540041	697
2	2009	4616579	4541072	657
3	2010	4542701	4423234	628
4	2011	4623840	4445473	620
5	2012	4625507	4440435	639
6	2013	4704239	4618537	657
7	2014	4896320	4744215	665

D.3 Gender Ratio

Sr. No.	Year	Population			Females per 1000 males	Electors			Females per 1000 males
		Male	Female	Total		Male	Female	Total	
1	2008	3211431	3125841	6337273	973	2295891	2244150	4540041	977
2	2009	3497508	3419492	6917000	978	2301113	2239959	4541072	973
3	2010	3560754	3480441	7041195	977	2260326	2162908	4423234	957
4	2011	3473892	3382617	6856509	974	2273685	2171788	4445473	955
5	2012	3518652	3426025	6944677	974	2279912	2160523	4440435	948
6	2013	3604653	3515381	7120034	975	2364354	2257747	4622101	955
7	2014	3617402	3517421	7134823	972	2423377	2320838	4744215	958

D.4 Voters' Turnout

Year	No. of ACs	No. of Polling Stations	No. of Electors	No. of Contestant	Voter Turnout	Poll %age
1977	4	3361	1961050	14	1167927	59.56
1980	4	3742	2175326	29	1277049	58.70
1984-85	4	4129	2314024	31	1422000	61.45
1989	4	4678	2983759	33	1907671	63.94
1991	4	4681	3076182	46	1765627	57.40
1996	4	5721	3536517	54	2036415	57.58
1998	4	6230	3628864	22	2406774	65.32
1999	4	6230	3786479	22	2149816	56.78
2004	4	6232	4181995	23	2497149	59.71
2009	4	7253	4606674	31	2691573	58.43
2014	4	7382	4810071	38	3100199	64.45

E) STRATEGY & IMPLEMENTATION

E.1 Team formation at District and State Headquarters

- The State SVEEP Core Committee headed by the Addl. Chief Electoral Officer was formed. The committee supervised the implementation of SVEEP plan in the entire state.
- Similarly, the District Core Committee headed by the District Election Officer/ADM was formed in all districts to supervise the implementation of SVEEP plan in the district. Each district appointed a SVEEP Nodal Officer at District and AC level. District SVEEP Nodal Officer acted as Member Secretary of District Core Committee.
- A network of partnership was developed at the State and District Level for strengthening the SVEEP programme. In this connection, partnership with various Governmental and Non-Governmental agencies and the Scheme of Campus Ambassadors were optimally harnessed.

E.2 Training and Capacity Building of SVEEP Teams

Proper training is important for good and efficient management of elections and electoral rolls. The department attaches high importance to timely conduct of quality trainings. Trainings of District level master trainers were imparted at the State Headquarters who further imparted training to the functionaries of partnership agencies for disseminating various tools and techniques used in rolling out SVEEP activities. Special importance was given in capacity building of each member of the team so that everyone participate/perform in a synchronized manner.

E.3 Booth awareness Groups

BAGs were subsumed with Chunav-Pathshalas.

E.4 Electoral Literacy Clubs

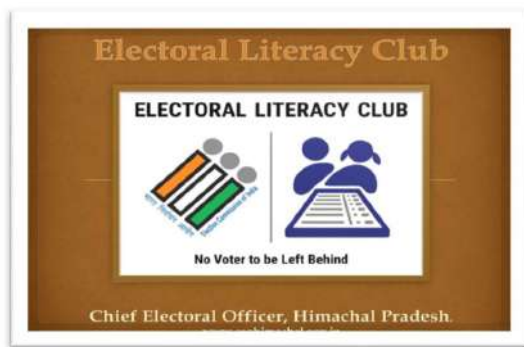
Electoral Literacy Clubs were established in educational institutions and communities not covered under the formal education systems to engage future and new voters through extra-curricular interventions. The basic purpose was about capacity

building for generating/locating information on what, when, where and how of the elections and electoral process right from a young age of around 14 years. The ELCs were established as per the following pattern:

- ELC Future Voters**– for classes IX to class XII(Secondary and Senior Secondary Level).
- ELC New Voters** – College, University, all other educational institutions including professional and technical educational institutions.
- ChunavPaathshala** – ELC in communities for the youth who are not a part of the formal educational system.
- Voter Awareness Forums**– In Government Departments, Organizations, Autonomous Bodies, Semi-Government and non-government and private sector.

Type of ELCs	No of ELCs Established till date	Unique Code generated for (No of ELCs)
ELC Future Voters (in Schools)	1636	-
ELC New Voters (in colleges/University)	227	-
Chunav Pathshala (at Polling Station level)	5818	-

- An ELC song of 3:39 minutes duration was got produced inhouse, featuring Mr. Vicky Chauhan, a well known Pahari Singer and Election Icon for the State of Himachal Pradesh.
- The song was launched in the month of November, 2018 and the video song has 68,877 views and 2.1k likes on YouTube.
- The video was shown at various places including colleges, cinema halls and at other places.



E.5 Resource Mobilization

- Human resources like experts, content developers, cultural troupes, etc. were engaged.
- Partner agencies like Doordarshan/ AIR, for content creation, were approached.
- PSUs/Corporate were approached for sponsorships and financial assistance.
- Departments like Transport, Railways, Banks, etc. were approached for providing infrastructure for dissemination and display.
- Private Media Houses were approached for providing print space, airtime, content, etc.

E.6 Partnership

The effectiveness of SVEEP programme largely depends upon the variety of partnerships both Governmental and Non-Governmental at all levels viz, State, District, Assembly Segment and even at polling station level.

The SVEEP interventions utilized extensive partnership with the following Governmental departments:-

1. Department of ESOMSA	10. Song and Drama Division
2. Department of Education	11. Department of Language, Art & Culture
3. SarvShikshaAbhiyan	12. Department of Labour& Employment
4. Department of Animal Husbandry	13. State Resource Centre of National Literacy Mission
5. Department of Urban Development	14. Nehru Yuva Kendra
6. Department of Rural Development	15. National Social Service (NSS)
7. Women and Child Development Department	16. National Cadet Corps(NCC)
8. Department of Sports and Youth Services	17. Doordarshan (DD)
9. Department of Information and Public Relations	18. All India Radio (AIR)
	19. DAVP

Collaboration with above mentioned departments/organizations contributed in a long way by making various arrangements for disseminating voter education, motivating general masses and facilitating registration.

Non-Governmental organizations also contributed significantly in making SVEEP programme a success. The SVEEP interventions utilized extensive partnership with the following Non-Governmental agencies:-

1. 95.0 BIG FM
2. 104.8 OYE FM
3. Channel 9
4. City Channel



E.7 Accessible Election

Barriers:

- a) Communication barrier, whereby website of CEO/DEO have been made user friendly by inserting 'Screen Reader Access' to visually impaired persons, there is an absence of such facility in case of a visually impaired-cum-deaf person.
- b) Sensitization issue whereby despite having online registration facility, sensitization of PwDs on how to avail the facility is by and large missing.
- c) Attitudinal issues whereby PwDs by and large have a feeling of indifference with the rest of the world on social issues, seldom find it comfortable to participate in electoral process.
- d) Physical issues, whereby PwDs find it difficult visiting office of EROs for getting registered and similar problems they face on the day of poll.
- e) Programmatic/Policy issues whereby facilities of transportation at their doorstep cannot be provided by the state government/department to the PwDs for participation in electoral process.

How Barriers were addressed:

- a) Communication barrier in case of a visually impaired cum deaf persons were addressed by way of providing two volunteers at every voter facilitation centre.
- b) An intensive sensitization campaign was launched for sensitization of PwDs on the use of online facilities involving PwD IT experts.
- c) PwD Icons at State/District/AC level were appointed. This gave a sense of involvement among PwDs.

ACTION POINTS:-

- Database of PwDs was prepared in coordination with the Department of ESOMSA. In all, 37,852 PwD electors were mapped in their parts of electoral roll.
- Special modules were developed for PwDs in the form of brochures, audio material etc. to motivate and facilitate PwD electors.
- Use of local AIR and DD programmes focused on PwDs to spread awareness about facilities to be provided to the PwD voters on the day of poll.
- Hoardings in Sign language were put up at the training centers to sensitize polling personnel to deal with and facilitate voters with speech and hearing impairment.
- Polling personnel were sensitized on the issues like basic etiquettes to be observed while dealing with PwD voters.
- Braille EPICs, Braille voter slips were provided to all 5,775 visually impaired electors.
- Braille voter guide were provided to all 5,775 visually impaired electors.
- Accessible toilets, drinking water at appropriate height, signage in braille language, ramps, wheelchair, two volunteers per polling station, besides the assured minimum facilities were provided to the PwD voters.
- Conveyance facility to and fro was provided to the PwD voters on the day of poll.
- Online facilities for making request for a vehicle or wheelchair through a PwD app were provided to the PwD voters.

E.8 Use of technology:-

In today's world, utilization of technology becomes a natural choice in order to reach out to a large population. It requires a differentiated approach to reach out to the targeted masses in order to change their behavior. Appropriate selection of technology is not only cost effective but also increases efficiency of human machinery involved in the exercise. Keeping all these considerations in mind the following technologies were utilized in the State during the implementation of SVEEP:-

1. ERONET Application
2. CEO website : www.ceohimachal.nic.in
3. State level toll free helpline number : 1950
4. State level help lines
5. SMS based query system
6. Voter facilitation centers
7. e-registration
8. Bulk SMS facilities
9. Himachal Janmat app
10. Radio
11. Television
12. National Voter Service Portal (NVSP)
13. PwD App
14. c-VIGIL App
15. eSUVIDHA App

E.9 Communication Plan

As media (print, electronic and social) plays a major role in disseminating information and motivating people, insertions of media like Radio, Television, Print, Outdoor Broadcasting Activities, Caller Tunes, SMS, and Internet etc. were utilized for informing and motivating eligible citizens to be a part of Photo Electoral Rolls and subsequently of elections.

E.9.1 Overall Approach

- Audio-jingles of appropriate quality on voter registration, voter identity cards and importance of participation of citizens in electoral process were prepared and telecast through electronic media like AIR, Doordarshan, OYE-104.8 FM, TV Today Network Ltd. and 95.0 Big FM Channels.
 - Suitable advertisements on registration of eligible citizens in the Photo Electoral Rolls were published in newspapers having wide circulation across the state.
 - Live-in-phone programmes on voter awareness were organized through AIR and Doordarshan.
 - "Get connected to your BLO" campaign was launched for publicizing the details of BLOs to general public, using media (print, electronic and social).
 - Outdoor broadcasting activities were performed with the help of AIR, Doordarshan, Song and Drama Division, 95.0 BIG FM and OYE 104.8 FM for informing and motivating people on electoral process in all Assembly Segments.
-
- Important messages on enrollment and voter participation were broadcast through public address system in PR vans.
 - Messages on voter participation and related information were sent to the electors through bulk SMS facility available with the department.

E.9.2 Targeted Interventions :

E.9.2.1 Youth

Key issues :- Migrants, School dropouts, work force in unorganized sectors, both in urban and rural areas do not often have necessary documents to register as voters. Further, urban apathy among youth arises from information gap on electoral process.

Action Points:-

1. Campus Ambassadors institution was strengthened in Sr.Sec. Schools/Colleges for providing a platform for exchange of information moderated by an official from DEOs/EROs office (Tehsildar/NaibTehsildar/Election Kanungo).
2. Higher involvement of Nodal Officers from Campuses in enrolment drive was ensured. One Nodal Officer from among teachers (NCC/NSS Officers) in each campus (Sr. Sec. Schools/Colleges) was appointed.
3. Special drive for enrolment of non-student youth in the age-group 18-19 years. For ensuring this, a comprehensive drive in coordination with the State Resource Centres of National Literacy Mission was launched.
4. Coordination with NSS and NYKS for reaching out to youth.
5. As urban apathy amongst youth arises from information gap on electoral process, special campaigns was launched to motivate youth suffering from urban apathy to come out and register as an elector first and subsequently participate in the electoral process. These campaigns were launched in the form of Outdoor Broadcast activities done by local Icons. Besides, street plays, nukkad-nataks, prabhatferis, Flash Mobs, etc at the prominent public places were organized on a regular basis.
6. "Youth Voter Festival' formed a part of SVEEP campaign.
7. Collaboration was made with Department of Labour to reach out to youth working in the industrial sector and not covered under educational institutions.
8. Use of existing local AIR and DD programmes on youth to spread electoral awareness.
9. Use of social and digital media to connect youth, e.g.Whatsapp,sms, e-mail, Facebook, Twitter etc.
10. Collaboration with education institutions for making Form-6 available with admission forms.
11. ELCs were established in 7,681 educational institutions and polling stations across the state.

"No Voter to be left behind"



E.9.2.2 Women

Key Issues:-Enhanced focus to be made on inclusion of doubly marginalized categories of women like migrant, tribal women, reaching out to women in far-flung areas. There may be a gender bias in the use of communication technology. The following strategy is to be adopted for women during registration and polling.

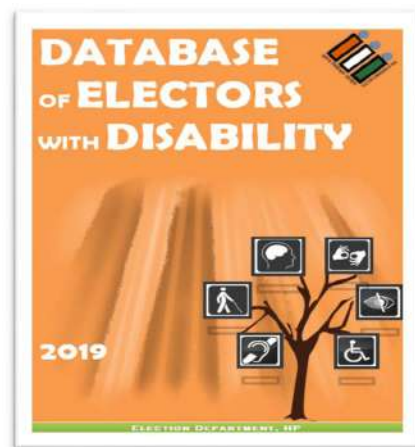
Action Points:-

1. As enhanced focus was to be made on inclusion of doubly marginalized categories of women like migrants, tribal women, reaching out to women in far flung areas, a team of Mahila-Preraks (Five per Panchayat) was formed for informing, motivating and facilitating the women exclusively.
2. Young girls were targeted through educational institutions for enrolment with help of Campus Ambassadors.
3. Housewives and women engaged in labour in cities, in factories, small industrial establishments, commercial establishments were targeted with help of CDPOs, Mahila-Mandals, Self Help Groups, Aanganwari Workers etc. to spread awareness and motivate women to come out and enroll themselves and subsequently vote in all elections.
4. Inclusion of substantial number of women in Chunav-Pathshalas.
5. Partner and Collaboration with CSOs working with women was ensured.
6. Local AIR and DD programmes focused on women to spread electoral awareness were extensively used.



E.9.2.3 Persons with Disabilities (PwDs)

Key issues: - A need has been felt to sensitize the officials engaged with electoral management regarding the special needs of persons with disabilities. Persons with disabilities have been identified in collaboration with the Department of Social Justice & Empowerment at the state level and a booklet to this affect has been compiled. The same exercise may be initiated at the District level in collaboration with office of District Welfare Officer at the district level and Tehsil Welfare Officer at AC Level for identifying PwDs and subsequently motivating and facilitating them for their inclusion in electoral rolls.



Action Points:-

- Database of PwDs was prepared in coordination with the Department of ESOMSA. In all, 37,852 PwD electors were mapped in their parts of electoral roll.
- Special modules were developed for PwDs in the form of brochures, audio material etc. to motivate and facilitate PwD electors.
- Use of local AIR and DD programmes focused on PwDs to spread awareness about facilities to be provided to the PwD voters on the day of poll.

- Hoardings in Sign language were put up at the training centers to sensitize polling personnel to deal with and facilitate voters with speech and hearing impairment.
- Polling personnel were sensitized on the issues like basic etiquettes to be observed while dealing with PwD voters.
- Braille EPICs, Braille voter slips were provided to all 5,775 visually impaired electors.
- Braille voter guide were provided to all 5,775 visually impaired electors.
- Accessible toilets, drinking water at appropriate height, signage in braille language, ramps, wheelchair, two volunteers per polling station, besides the assured minimum facilities were provided to the PwD voters.
- Conveyance facility to and fro was provided to the PwD voters on the day of poll.
- Online facilities for making request for a vehicle or wheelchair through a PwD app were provided to the PwD voters.



E.9.2.4 Service Personnel

Key issues: - The awareness related to procedures available for registration of service electors needs to be given a special emphasis.

Action Points:-

- Special awareness and registration camps for Defense Personnel were organized. The Commanding Officers/Adjutants of the Cantts. were sensitized to motivate the troops to register themselves as general electors at the place of their posting and subsequently vote, where they were posted at a peace station.
- Regular Co-ordination with Nodal Officers from the services was ensured.
- Awareness and registration drive for the defense personnel in the cantonment areas with special focus on the newly inducted young defense personnel was ensured. Service Voters brochure with the cantonment officials were shared and information regarding website <http://ecisveep.nic.in/> and <http://servicevoter.nic.in/> was extensively disseminated.

- Awareness brochures for service personnel (Both in English & Hindi Versions), detailing process of registration and voting, were shared.

E.9.2.5 Rural and Tribal People

- Special registration camps in weekly haats, during festivals and through mobile vans were conducted.
- Use of public address system and announcements in Gram Sabha in rural areas alongwith 'prabhat-pheris' was ensured.
- Folk art and activities specific to the local populace were carried out to motivate the people for participation in elections.



E.9.2.6 Domestic Migrants

Targeted interventions were made in coordination with District Labour Officer / Labour Inspector/Police thanas/RWAs, etc.

E.9.2.7 Nomadic Groups:

Key issues: - Two main nomadic groups namely the Gaddis and the Gujjars are found in the State of Himachal Pradesh. These nomadic herders keep moving with their sheep and cattle throughout the year in Himalayas, in search of grazing land Inclusion of these communities on rolls remains a major challenge.

Action Points:-

- A research study on Nomadic groups was taken up to identify and understand their issues with regard to electoral participation (for Chamba, Kinnaur and Lahaul and Spiti Districts only).
- While making strategies for their inclusion in electoral rolls and subsequent participation in electoral process, members from these communities were involved in discussions (for Chamba, Kinnaur and Lahaul and Spiti Districts only).
- Special outreach programme for targeting these communities were conducted by the help of CSOs (like Preraks functioning in district Chamba).

E.9.2.8 Senior Citizens

Key issues: - Facilitating senior citizens to enhance their participation in electoral process needs to be taken up on a sustainable basis. Sensitization of election machinery as well as society to the special needs and relevance of inclusion of senior citizens needs to be taken up.

Action Points:-

- Identification of senior citizens through existing mechanism, for example old age pension scheme, to facilitate them for registration and vote in coordination with the office of District Welfare Officer/Tehsil Welfare Officer was ensured.
- Facilitating senior citizens by ensuring them priority in voting, access to wheel chair wherever required, besides volunteers to assist them was ensured.
- Special outreach programmes in old age homes was ensured.
- Special outreach programmes in 'retirees' clubs was ensured.



E.10 EVM/VVPAT Awareness

Key issues: Intensive and extensive communication and outreach to be conducted on EVM and VVPAT awareness and reaffirming people's faith in the robustness and integrity of EVM.

Action Points:-

- Promos of Cultural Icons, on participation in electoral process, NOTA, VVPAT and ethical voting, were utilized for widest possible publicity.
- Leaflets and Post cards on EVM/VVPAT and voter awareness were got printed and distributed at every household across the state through the BLOs.
- Videos and audio messages on EVM/VVPAT were prepared and the same were telecast/broadcast through social media, Doordarshan/AIR/local TV channels/FM channels etc.
- Social Media Accounts/pages/channels were created on various social networking sites like Facebook, Twitter, Instagram, and Youtube at CEO/DEOs levels to create EVM / VVPAT awareness.
- A state of Art permanent EVM sensitization and hands-on-experience centre was set up at the state capital. Such centers were also set up in every District of the State.
- Workshop were organized for Media Houses, Journalists and representatives of various political parties for live product demo on EVMs and VVPATs.
- Bulk messages to disseminate information about VVPAT awareness, various information on elections, etc. was sent to the electors across the state through DIT on a regular interval basis.
- Advertisements in print/online news blogs/sites were given to create awareness on EVM/VVPATs, regularly.
- Meeting with Panchayat-Pradhans/Panchayat Secretaries/Mahila-Mandals/Yuvak-Mandals were organized to disseminate information on EVM/VVPAT on voters' awareness.
- Display of EVMs/VVPATs was organized in every hamlet across the state.

EVM-VVPAT Awareness											
S.No.	Name of District	Total Acs	No. of Mobile Teams deployed	Total Polling Locations	Total Village/ Hamlets	Total Polling Locations covered so far	Total Village/hamlets covered so far	Total Polling Locations left	Total Villages /Hamlets left	Total electors participated in Awareness Campaign	Total votes cast in Awareness Campaign
1	Chamba	5	23	605	1384	605	1384	0	0	33705	33542
2	Kangra	15	75	1367	4332	1367	4332	0	0	42392	44867
3	L&S	1	5	92	521	92	521	0	0	10457	11903
4	Kullu	4	21	543	2976	543	2976	0	0	62589	59653
5	Mandi	10	38	1043	3338	1043	3338	0	0	24730	9712
6	Hamirpur	5	18	429	1920	429	1920	0	0	8244	10847
7	Una	5	15	387	868	387	868	0	0	6549	6549
8	Bilaspur	4	19	381	1060	381	1060	0	0	27200	10608
9	Solan	5	23	534	2649	534	2649	0	0	56999	56999
10	Sirmour	5	40	534	1051	534	1051	0	0	26500	9000
11	Shimla	8	49	960	3380	960	3380	0	0	88730	37265
12	Kinnaur	1	6	122	660	122	660	0	0	12648	12648
Total		68	332	6,997	24,139	6,997	24,139	0	0	4,00,743	3,03,593

E.11 Common Outreach Campaign:

1. Forms 6, 7, 8 and 8A were made available at all prominent places e.g. Universities, Colleges, ATMs, Post Offices, banks, hospitals and other public places having large footfall.
2. 'Sankalp-Patras' were issued by DEOs through school students to their parents and be collected back with signature pledging to enroll and vote.
3. Special registration camps on need basis and dedicated camps catering to specific target groups like Service Voters and Overseas electors were organized.
4. EVM education and VVPAT familiarization was ensured.
5. Corporates were contacted to ensure registration of their employees. Alternative registration hubs for corporate employees were established.

6. Instructions were issued through the Department of Labour & Employment to private contractors to strictly comply with the provisions of paid leave on poll day.
7. Mass mobilization activities were organized close to elections to motivate people to participate in the electoral process.
8. Inter-personal communication through Govt. of India Media units – Song & Drama Division, directorate of field publicity etc. and through organizations like Nehru Yuva Kendra Sangathan, National Service Scheme volunteers, National Cadet Corps, Scouts & Guides etc. were extensively used for mobilizing youth and creating awareness.

E.11.1 Information, Motivation and Facilitation

A comprehensive Systematic Voters' Education and Electoral Participation(SVEEP) campaign was launched in the State of Himachal Pradesh for ensuring clean rolls especially in terms in enrollment of young voters and female voters during continuous updation of Photo Electoral Rolls and participation of every elector on roll in electoral process during Lok Sabha Elections – 2019. The said campaign was launched in two phases. The first phase was launched on 15th August, 2018 which was dedicated to enroll the leftout eligible citizens and the second phase was launched on 15th March, 2019 to motivate the electors to come out and vote on 19th May, 2019 at their respective polling stations. The following was done in this respect:-

Methodology: The campaign was taken up in two dimensions:-

1. Climate Building, and
2. Mass Mobilization

The following activities were undertaken in this direction:-

- 150 Campus Ambassadors in UGC run Colleges/Universities and Sr. Sec. Schools across the state were appointed will further motivated and facilitated the fellow students in enrolment and subsequent participation in electoral process.
- Facilitation centres at each EROs headquarters were established where Forms 6,7,8 and 8A were made available to the general public and the filled forms were received back.
- Similar forms were made available for general public at all prominent places including Banks and Post Offices having large footfall besides in all colleges and Universities and also in Sr. Sec. Schools for newly eligible electors.
- Similar forms were made available to the eligible citizens through District Institute of Education and Training (DIET), Block Resource Coordinators (BRCs), Cluster Resource Coordinators (CRCs), School Management Committees (CMCs).
- Drop boxes in Educational Institutions, Banks, ITI , LIC offices were kept along with adequate number of Form-6,7,8 and 8A and collection from them was ensured once every week.

- In local Melas and Fairs, voters facilitation centres with adequate number of Form-6, 7, 8 and 8A were kept and demonstration of EVM / VVPAT was done.
- BLOs distributed voter slips to the electors at their door steps. Such distribution was ensured one week prior to the day of poll.
- A facilitation centre was set up outside every polling station on the day of poll where Booth Level Officer sat with a copy of alphabetically arranged electoral rolls.
- Drop boxes were kept at all Returning Officers headquarters to facilitate the polling personnel to drop their postal ballot papers in them.
- To facilitate physically challenged voters AMF was made available at all Polling Stations across the state.
- Awareness programmes were launched to familiarize public with NVSP.

E.11.2 Targeted approach (Targeted interventions for specific identified gaps)

The objective of the targeted intervention approach was to plan and implement events and programmes towards impacting specific segments of voter population with history of low voter registration and low voter turnout. For this, the District Election Officers were advised to analyze past data on voter registration and voter turnout, on the basis of which specific polling stations in each of the assembly segment with low registration rates and low voter turnout rates were identified. Based on this, micro level interventions were made keeping in view those specific socio-cultural factors which influence registration and turnout in the identified locations. The following was done in this respect:-

- Partnership agencies both Governmental and Non-Governmental (including media houses) were identified to carry out specific SVEEP activities.
- Technology best utilized to reach out the targeted masses in order to change their behavior.
- Different communications strategies were devised for different targeted groups identified on the basis of their exclusion from electoral process.
- Local fairs and festivals were best utilized for canvassing SVEEP messages.
- Standardized content development for targeted groups was ensured.
- Meaningful and collaborative engagement with media both print and electronics for targeted groups was made.
- Specific OB activities by Regional Icons were performed for informing and motivating the left out citizens for registration and their subsequent participation in electoral process.
- "Stop Complaining Start Voting" and "Come Out and Vote" campaigns were launched in the identified polling stations for motivating the eligible citizens for enrollment and subsequent participation in electoral process.
- Multiple hoarding were put out providing additional information, at Identified locations.
- Nukad/Karyalas were conducted at footfalls.
- Prabhat-Pheris were organized.
- Female voter rallies were organized.
- Voters' Awareness messages were given during morning prayers in Sr. Sec. Schools.
- All women managed polling stations (two per AC) were setup.

E.12 Multi-Media Campaign

E.12.1 Common Messages

1. Media is one of the most effective partners in SVEEP. Regular media briefings about different initiatives, facilitation measures were ensured which helped in wide publicity of various interventions. Media calendar was devised with topics assigned in advance for each day of briefing.
2. 360 degree Communication Campaigns through mass media, folk media and other media vehicles were launched. All India Radio, Doordarshan remained to be the main vehicles combined with a good measure of private channels, FM Radio and print media.
3. Use of Social Media such as Facebook page, Twitter, Youtube, Instagram, etc besides digital and other new media in urban and semi urban areas was extensively made.
4. For content development, the archive of approved material compiled at the SVEEP Digital Library (www.ecisveep.nic.in) was considered. Outreach material developed for Special Revision, National Voter's Day was used after suitable modification.
5. Survey findings were utilized for designing the campaign material and deciding the media vehicles for dissemination.
6. Material on voter awareness was given to partner CSOs/media houses for wide dissemination.

E.12.2 Poll Day Alerts

1. Poll day reminders through different media were given at a regular interval on the day of Poll.
2. Poll day reminders through SMS were given to all electors using mobile phones across the state in coordination with the Department of Information & Technology.

E.12.3 Media Plan

E.12.3.1 Content Development:

Contents for information and motivation of electors were developed with the help of partner agencies. The following was done in this manner:

	Content developed for Medium/ Target audience	Form of content	Partner Agency
1	District Election Officers	Guiding letter on how to prepare SVEEP plans	By the CEO office
2	Electronic Media	Audio-Video Jingles/promos	By Doordarshan, AIR, 95.0 BIG FM, OYE 104.8 FM in consultation with CEO office
3	Print Media	Advertisement, informative press briefs etc.	By Department of Information and Public Relation in consultation with CEO office
4	For general public	Posters, Banners, Hoardings etc.	By State Resource Centre, Department of Information and Public Relation in consultation with CEO office
5	For general public	Youth corner, search facilities, details of 1950, press notes, list of claims and objections etc.	By CEO office
6	For youth	Special messages, Nukkad, inspirational songs etc.	By State Resource Centre, Nehru Yuva-Kendra , Department of Youth Services and Sports, Department of Art Language & Culture, Song and Drama Division, in consultation with the CEO office
7	For women	Special messages, Nukkad, inspirational songs etc.	By State Resource Centre, Department of Art Language & Culture, Song and Drama Division, Women and Child

			Development Department in consultation with the CEO office
8	Urban Population	Special messages, Nukkad, outdoor activities etc.	By State Resource Centre, Department of Art Language & Culture, Song and Drama Division, 95.0 BIG FM in consultation with the CEO office
9	For addressing representatives of recognized political parties, college students, CSOs, NGOs etc	Standardized power point presentation on electoral process	By CEO office
10	For candidates	Take away informative material on voter registration, voting procedures, model code of conduct, expenditure monitoring etc.	By CEO office

E.12.3.2 Summary of Media Insertions for proposed target audience

	Target	Media	Partner Agencies associated
1	Women	Electronic, Print & Social	By State Resource Centre, Department of Art Language & Culture, Song and Drama Division, Women and Child Development Department in consultation with the CEO office
2	Urban	Electronic, Print & Social	By State Resource Centre, Department of Art Language & Culture, Song and Drama Division, 95.0 BIG FM in consultation with the CEO office
3	Youth	Electronic, Print & Social	By State Resource Centre, Nehru Yuva-Kendra, Department of Youth Services and Sports, Department of Art Language & Culture, Song and Drama Division, in

"No Voter to be left behind"

			consultation with the CEO office
--	--	--	----------------------------------

E.13 State / District Icons and Mascots

E.13.1 State level Icons:

1. Ms. Muskan Thakur (PwD Icon)
2. Sh. Vicky Chauhan (Singer)
3. Ms. Shalini Sharma (MJ)



E.13.2 District Level Icons

	District	SVEEP Icons for District	PwD Icons for the Districts
1	Chamba	---	Sh. Sanjay Kumar (Athlete-Participated in international PwD Games-2017south korea-Gold Medal winner , Snow Board water Games Austria – 2017- Gold Medal Winner.
2	Kangra	Sh. Karnail Rana (Singer)	Ms Jyoti Bala C/o Naresh Kumar, Kangra H.P. Snow Shoeing 2 Silver Meda Special Olympic world Winter Games 2017, Austria.
3	Kullu	Ms. Deepti Naval	Ms. Payal Thakur (Blind) (Singer, SAREGAMA

		(Film Actress)	Fame)
4	Mandi	Sh. Rishi Dhawan (Cricketer) Ms. Arshpreet Kaur (Singer)	Mr. SK Sighania (Mr. Himalaya World, National World National Sports Person in para Olympics, Dancer, Actor and Model) Ms. Payal Thakur D/o Sh. Tevinder Kumar, Mandi (HP)
5	Hamirpur	Sh. Vijay Kumar (Shooter)	Sh. Sushil Kumar S/O Sh. Badda Ram, Vill Kauha, Hamirpur, (H.P.)
6	Una	---	Mr. Amandeep Singh (Participated in games Athletics and Kabaddi at School level in 2005. He is 100% visually impaired and presently running a canteen named "Pahal" in the campus of DC Office, Una along with other PwDs
7	Bilaspur	Sh. Naveen Chand Vatsyan (Singer)	
8	Solan	---	Ms Sanjana Goyal D/o Sh. Nagar Mal Goyal (Received National Award in 2004 for giving employment to people and also working for the society by the President of India, then Dr. APJ Abdul Kalam.
9	Sirmour	Sh. Dalip Singh Rana (Khali) (Wrestler) Ms. Sita Gusaie (Hockey Player)	
10	Kinnaur	---	Sh. Deva Chander S/o Sh. Rattan Chander, District Kinnaur, H.P.

F) POLL DAY PREPAREDNESS

F.1	186 model polling stations were setup across the State were Extended Facilities like crèche and old age care were provided.
F.2	136 All Women Polling Stations were setup across the State.
F.3	10 PwD managed Polling Stations were setup across the State.
F.4	2 volunteers were provided in each polling station.
F.5	Assured minimum facilities were ensured in all polling stations.

F.6	Voter Facilitation Centers (VFCs) were established at all 7,730 polling stations across the State.
F.7	Institutional vehicles were hired to transport PwD electors to and fro polling stations.
F.8	Audio clues were provided in 186 model polling stations for facilitating visually impaired voters.
F.9	Sign language hoardings to train polling personnel were put in all dispersal centres across the State.
F.10	Signage of four types was put in all polling stations across the State.



G) MONITORING

- a) Implementation of SVEEP programme within the districts was constantly monitored by the DEO and across State by the CEO and reviewed periodically to assess the efficacy of the interventions and make mid-term course correction, wherever it was required.
- b) Regular Video Conferences were organised by CEO with all DEOs for review implementation.

H) BEST PRACTICES

- The Independent India's first voter Shyam Saran Negi, a brand ambassador of Election Department from Kalpa in Kinnaur district, who has never missed a single election and has voted 32 time in all the LS, State Assembly and By-poll elections is a leaving legend to motivate others to come out and vote.
- The election department identified 999 centenarians out of which 700 centenarians voted. Serving as role models in their respective PS, they were felicitated and accorded warm welcome by polling staff.
- The oldest voter, 110-year-old Shadi Devi was brought from her home to the Shakti PS station in Banjar district Kullu in a palanquin by volunteers and polling officials. The polling booth is one of the most inaccessible PS where the polling party has to travel 20 kms on foot.



- After three attempted sorties failed to transport the 18- member polling party to the auxiliary polling booth of the inaccessible Bara-Bhangal area in Kangra district owing to bad weather, the polling parties along with election material travelled 40 kms on foot at high altitude to reach Bara- Bhangal in almost 36 hours enabling the 69 voters of the village to exercise their right to franchise. These efforts turned out to be worthwhile as the polling booth achieved 100 % voter turnout.



- Himachal also takes pride in having the highest PS Tashigang in Spiti in the district of Lahaul and Spiti, situated at an height of 15,256 feet above sea level. Until last year, the Election Department of Himachal Pradesh was using a primary school in the neighbouring Gette as polling station for the two villages. But heavy snowfall left in a dilapidated conditions. Therefore, they turned towards the two-storey Tourist Reception Centre at Tashigang. Given the many logistical challenges, this polling station was setup for just 49 voters. The efforts here also bore fruitful results, dressed up in traditional attire, all these 49 voters turned up to vote.



- During last phase of polling of Lok Sabha elections 2019, Sub Divisional Magistrate-cum-Assistant Returning Officer, Nalagarh set an example before the society. Sh. Prashant Deshta, SDM Nalagarh helped an old and handicapped lady of village Khera(Nalagarh) by taking her from her residence to polling booth to cast her vote.
- On the poll day an information was received from BLO, Khera-Nanowal, 51-Nalagarh that Smt. Anti Devi expressing her inability to cast her vote due to her illness and to polling booth is around 5 kms. On receipt of this information, Sh. Prashant Deshta, Assistant Returning officer, reached the residence of above said lady and took her from her residence to the polling station in his own government vehicle and thereafter carried her in his lap, helping her to cast vote and subsequently dropped her back home in his official vehicle. This is a unique example set before the society.

"No Voter to be left behind"



I) EVALUATION: KEY PERFORMANCE INDICATORS(KPIs)

I.1 Final Electorate (age cohort, gender gap)

Year-wise detail of Gender/EP Ratio and %age of 18-19 years electors enrolment against census ratio						
Year of final Publication (date)	Gender		EP Ratio		% of 18-19 years electors	
	Census	Electoral Roll	Census	Electoral Roll	Census	Electoral Roll
2014 (06.01.2014)	972	956	686	655	3.82	0.87%
2015 (05.01.2015)	972	958	695	659	3.66	0.96%
2016 (11.01.2016)	972	957	698	653	3.57	0.89%
2017 (15.09.2017)	972	964	704	664	3.52	1.49%
2018 (26.03.2018)	973	971	705	670	3.42	1.14%
2019 (01.09.18) Draft	975	971	707	672	3.23	0.48%
2019 (29.04.2019)	975	980	707	703	3.23	2.04%

The above table shows that:

- The gender ratio is at par with census ratio.
- EP ratio is close to census ratio.
- Percentage of 18-19 years age group electors is close to census ratio.

I.2 Measurement for Institutional strengthening (No. Of Chunav Pathshalas, ELC schools, ELC Colleges etc.)

Type of ELCs	No of ELCs Established till date	Unique Code generated for (No of ELCs)
ELC Future Voters (in Schools)	1636	-
ELC New Voters (in colleges/University)	227	-
Chunav Pathshala (at Polling Station	5818	-

level)		
--------	--	--

I.3 Partners and Ambassadors

Departments = 18

CSOs = 01

Media Houses = 04

Campus Ambassadors = 150

I.4 Accessibility

DISTRICT WISE MAPPING & TURNOUT OF PwD VOTERS LOK SABH ELECTION-2019													
PwD Electors mapped during LS Election-2019							PwDs Who Voted during LS Election-2019						
District	Electors with Visual Disability	Electors with Hearing Disability	Electors with Locomotor Disability	Electors with Intellectual Disability	Electors with Multiple Disabilities	Total Electors who are PwD	Voters with Visual Disability	Voters with Hearing Disability	Voters with Locomotor Disability	Voters with Intellectual Disability	Voters with Multiple Disabilities	Total Voters who are PwD	Percentage of Vote Polled
Chamba	138	68	300	44	338	888	100	50	234	18	233	635	71.51
Kangra	485	530	3,552	53	1,301	5,921	387	477	3,377	32	1,119	5,392	91.07
L&S	70	31	154	6	8	269	49	16	98	2	1	166	61.71
Kullu	397	309	1410	39	171	2,326	262	218	972	19	62	1,533	65.91
Mandi	1,343	1,015	3,362	516	2,212	8,448	940	492	2,402	305	1,347	5,486	64.94
Hamirpur	501	726	1,832	327	1,013	4,399	413	598	1,419	248	633	3,311	75.27
Una	175	103	1,144	60	175	1,657	92	68	766	57	92	1,075	64.88
Bilaspur	1,002	185	1,445	218	288	3,138	860	157	1,250	148	199	2,614	83.30
Solan	384	294	2,133	44	264	3,119	207	164	1,686	29	139	2,225	71.34
Sirmour	96	51	286	12	105	550	57	21	340	4	66	488	88.73
Shimla	1,103	959	3,092	425	869	6,448	745	792	2,468	168	642	4,815	74.67
Kinnaur	81	95	463	23	27	689	65	73	147	14	21	320	46.44
Total	5,775	4,366	19,173	1,767	6,771	37,852	4,177	3,126	15,159	1,044	4,554	28,060	74.13
Request for Wheel Chairs = 8972													
Request for Transport = 10,347													

The above table shows that:

- There has been a marked increase in terms of mapping of PwD electors.
- Voters' turnout in respect of PwDs is higher than the overall turnout.

I.5 Voters' Turnout

Year	No. of ACs	No. of Polling Stations	No. of Electors	No. of Contestants	Voter Turnout	Poll % age
1977	4	3,361	19,61,050	14	11,67,927	59.56
1980	4	3,742	21,75,326	29	12,77,049	58.70
1984-85	4	4,129	23,14,024	31	14,22,000	61.45
1989	4	4,678	29,83,759	33	19,07,671	63.94
1991	4	4,681	30,76,182	46	17,65,627	57.40
1996	4	5,721	35,36,517	54	20,36,415	57.58
1998	4	6,230	36,28,864	22	24,06,774	65.32
1999	4	6,230	37,86,479	22	21,49,816	56.78
2004	4	6,232	41,81,995	23	24,97,149	59.71
2009	4	7,253	46,06,674	31	26,91,573	58.43
2014	4	7,382	48,10,071	38	31,00,199	64.45
2019	4	7,730	53,30,154	45	38,59,940	72.42

The above table shows that the State has broken all the previous records in terms of Voters' turnout.

J) WAY FORWARD

J.1 Critical Gaps

- i. Mainstreaming of Special Category of voters.
- ii. Extending e-Postal Ballots to Journalists, Drivers, Medics and other essential services.
- iii. Continuous and interactive certificate course on Training of election officials.
- iv. BLOs/EROs of urban areas to be a permanent establishment of ECI.
- v. Establishing Seva Kendras in Urban areas.
- vi. Institutionalizing and strengthening of ELCs.

J.2 Partnerships & Volunteering

- i. Standardization of SOPs with legal bindings.
- ii. Setting up the targets which can be monitored.
- iii. Performance indicators need to be outlined in the beginning followed by incentives.
- iv. Preparation of inventory of credible and reliable partners and volunteer organization.
- v. Putting in place a proper regulatory mechanism.
- vi. Long Term engagement ensuring the sustainability.

J.3 Electoral Literacy Clubs

- i. Capacity building of officers.
- ii. Media coverage.
- iii. Development of ELC app.
- iv. ELC literature to be part of curriculum.
- v. Consideration to be given to ELC certificates.
- vi. ELC specific slogan.
- vii. Incentives to BLOs to ensure participation.
- viii. National Election Quiz.
- ix. Sharing of experiences between ELCs.

J.4 Youth & Gender

- i. Policy interventions with regard to Education - syllabus and engagement of NSS, NCC, Universities & NYKs, Bharat Souts & Guides.
- ii. Active mobilization of Campus Ambassadors.
- iii. Better ICT services and popularising ECI IT applications among the youth.
- iv. Active use of ELCs.
- v. Collaboration and participation with youth/ women organizations.
- vi. Capturing electoral data as part of college admissions.
- vii. EVM demonstration for women and by women.
- viii. Transgender BLO for Special Community.
- ix. E-postal ballots for youth staying out of their native place.

J.5 Accessible Elections

- i. Proper & comprehensive database.
- ii. Early appointment of Accessible Observers.
- iii. Counselling to deal with the psyche of PwDs.

- iv. Sign language interpreter during Accessible programme.
- v. Convergence of Social Welfare, Health, RD & Election Dept.
- vi. Special Mobile Polling Booth (GPS based) for difficult booth.
- vii. Need based intervention.
- viii. Accessible toilets and drinking facilities at adequate height.
- ix. Training module for PwDs.
- x. Incentive/recognition for volunteers for PwDs.
- xi. State level felicitation programme.

PHOTO GALLERY

"No Voter to be left behind"

POLL DAY



YOUTH PARTICIPATION

राजधानी के युवाओं ने दिखाया उत्साह

देश के विकास के लिए जल्दी है मतदान

युवा विचारों को जल्दी बदलने में देश के विकास के लिए मतदान करना है। युवा विचारों को जल्दी बदलने में देश के विकास के लिए मतदान करना है। युवा विचारों को जल्दी बदलने में देश के विकास के लिए मतदान करना है।

पहली बार वोट डालने में लिए नया अनुभव

राजधानी के युवाओं ने पहली बार वोट डालने में नया अनुभव प्राप्त किया। युवाओं ने पहली बार वोट डालने में नया अनुभव प्राप्त किया। युवाओं ने पहली बार वोट डालने में नया अनुभव प्राप्त किया।

बैजनाथ में मतदान को लेकर युवाओं में खासा उत्साह

बैजनाथ में मतदान को लेकर युवाओं में खासा उत्साह देखने को मिला। युवाओं ने मतदान को लेकर खासा उत्साह दिखाया। युवाओं ने मतदान को लेकर खासा उत्साह दिखाया।

युव आइकन मुस्कान ने किया मतदान

युव आइकन मुस्कान ने अपना वोट डालने का अनुभव साझा किया। मुस्कान ने अपना वोट डालने का अनुभव साझा किया। मुस्कान ने अपना वोट डालने का अनुभव साझा किया।

युवा बोले, देश के विकास के लिए किया मतदान

युवाओं ने कहा कि देश के विकास के लिए मतदान करना जरूरी है। युवाओं ने कहा कि देश के विकास के लिए मतदान करना जरूरी है। युवाओं ने कहा कि देश के विकास के लिए मतदान करना जरूरी है।

बुजुर्गों में जोश, युवाओं में जिम्मेदारी

बुजुर्गों में जोश और युवाओं में जिम्मेदारी का माहौल है। बुजुर्गों में जोश और युवाओं में जिम्मेदारी का माहौल है। बुजुर्गों में जोश और युवाओं में जिम्मेदारी का माहौल है।

पहली बार मतदाता के प्रयोग करने के बाद उमंगी पर लया निशान

पहली बार मतदाता के प्रयोग करने के बाद उमंगी पर लया निशान दिखते हुए युवाओं का चेहरा है। पहली बार मतदाता के प्रयोग करने के बाद उमंगी पर लया निशान दिखते हुए युवाओं का चेहरा है।

मतदान के लिए दुबारा भी रिड्डा उत्साह

मतदान के लिए दुबारा भी रिड्डा उत्साह देखने को मिला। युवाओं ने मतदान के लिए दुबारा भी रिड्डा उत्साह दिखाया। युवाओं ने मतदान के लिए दुबारा भी रिड्डा उत्साह दिखाया।

बयान से बेहतर देखने आता है

बयान से बेहतर देखने आता है। युवाओं ने बयान से बेहतर देखने आता है। युवाओं ने बयान से बेहतर देखने आता है। युवाओं ने बयान से बेहतर देखने आता है।

कई दिनों से कर रही थी 19 मई का इंतजार

कई दिनों से कर रही थी 19 मई का इंतजार। युवाओं ने 19 मई का इंतजार किया। युवाओं ने 19 मई का इंतजार किया। युवाओं ने 19 मई का इंतजार किया।

मतदान को लेकर भी काफी खुश

मतदान को लेकर भी काफी खुश हैं युवाओं। युवाओं ने मतदान को लेकर काफी खुश दिखाया। युवाओं ने मतदान को लेकर काफी खुश दिखाया।

लोकसभा चुनाव में युवाओं में दिखा जोश

लोकसभा चुनाव में युवाओं में दिखा जोश देखने को मिला। युवाओं ने लोकसभा चुनाव में जोश दिखाया। युवाओं ने लोकसभा चुनाव में जोश दिखाया।

पहली बार वोट डालने का कैज

पहली बार वोट डालने का कैज है। युवाओं ने पहली बार वोट डालने का कैज साझा किया। युवाओं ने पहली बार वोट डालने का कैज साझा किया।

पहला मतदान, सीखा कैसे डालते हैं वोट

पहला मतदान, सीखा कैसे डालते हैं वोट। युवाओं ने पहला मतदान सीखा। युवाओं ने पहला मतदान सीखा। युवाओं ने पहला मतदान सीखा।

शिमला ग्रामीण में वोट देने के बाद निशान दिखाते युवा

शिमला ग्रामीण में वोट देने के बाद निशान दिखाते युवा। युवाओं ने शिमला ग्रामीण में वोट देने के बाद निशान दिखाया। युवाओं ने शिमला ग्रामीण में वोट देने के बाद निशान दिखाया।

पहली बार वोट डालने वाले युवाओं में दिखा जोश

पहली बार वोट डालने वाले युवाओं में दिखा जोश देखने को मिला। युवाओं ने पहली बार वोट डालने वाले में जोश दिखाया। युवाओं ने पहली बार वोट डालने वाले में जोश दिखाया।



SENIOR CITIZENS

पैदान चलकर पहुंचा मतदान केंद्र : सिंह

कमल सिंह (72) बताते हैं कि मतदान करना उनकी है। एक किलोमीटर पैदा चलकर मतदान करने आया हूँ। बर्बाद और कुछ उम्मीदवार को लॉक में देखना चाहता हूँ, जो पुरानों के लिए काम करें।

प्रथम महादत्त श्याम रसन नेगी ने 32वीं बार डाला वोट

102 वर्षीय नेगी ने 32वीं बार डाला वोट। उन्होंने कहा कि वे मतदान करने का आनंद लेते हैं।

अग्रज से वीरिन कर्न चौहान ने भी डाला वोट

चौहान ने वीरिन कर्न चौहान ने भी डाला वोट। उन्होंने कहा कि वे मतदान करने का आनंद लेते हैं।

राजेश्वर ने गेट में उतरकर खोले हुए पहुंचाई इंदु

राजेश्वर ने गेट में उतरकर खोले हुए पहुंचाई इंदु। उन्होंने कहा कि वे मतदान करने का आनंद लेते हैं।

सोहन : जयलाल निवासी क्षेत्र की बटन बजाते हुए मतदान के दौरान

सोहन : जयलाल निवासी क्षेत्र की बटन बजाते हुए मतदान के दौरान। उन्होंने कहा कि वे मतदान करने का आनंद लेते हैं।

110 साल की शाही देवी ने वोट डालकर दिया देश

110 साल की शाही देवी ने वोट डालकर दिया देश। उन्होंने कहा कि वे मतदान करने का आनंद लेते हैं।

सकलमत के 107 मतदान केंद्रों पर शक्तिपूर्वक मतदान

सकलमत के 107 मतदान केंद्रों पर शक्तिपूर्वक मतदान। उन्होंने कहा कि वे मतदान करने का आनंद लेते हैं।

पुराणों से लेकर युवाओं तक वोटिंग को लेकर दिखा उमड़ा

पुराणों से लेकर युवाओं तक वोटिंग को लेकर दिखा उमड़ा। उन्होंने कहा कि वे मतदान करने का आनंद लेते हैं।

19 वर्षीय दिव्यांग आकांक्षा राणा ने पिता सुशील कुमार के साथ डाला वोट

19 वर्षीय दिव्यांग आकांक्षा राणा ने पिता सुशील कुमार के साथ डाला वोट। उन्होंने कहा कि वे मतदान करने का आनंद लेते हैं।

संकांठी में 102 साल की मम्तू ने डाला वोट

संकांठी में 102 साल की मम्तू ने डाला वोट। उन्होंने कहा कि वे मतदान करने का आनंद लेते हैं।

शारदाधर शिंदी देवी के स्वभाव को पॉजिटिव बूध पर बिना रेट करार

शारदाधर शिंदी देवी के स्वभाव को पॉजिटिव बूध पर बिना रेट करार। उन्होंने कहा कि वे मतदान करने का आनंद लेते हैं।

संकांठी में 102 साल की मम्तू ने डाला वोट

संकांठी में 102 साल की मम्तू ने डाला वोट। उन्होंने कहा कि वे मतदान करने का आनंद लेते हैं।

सकलमत के 107 मतदान केंद्रों पर शक्तिपूर्वक मतदान

सकलमत के 107 मतदान केंद्रों पर शक्तिपूर्वक मतदान। उन्होंने कहा कि वे मतदान करने का आनंद लेते हैं।

पुराणों से लेकर युवाओं तक वोटिंग को लेकर दिखा उमड़ा

पुराणों से लेकर युवाओं तक वोटिंग को लेकर दिखा उमड़ा। उन्होंने कहा कि वे मतदान करने का आनंद लेते हैं।

19 वर्षीय दिव्यांग आकांक्षा राणा ने पिता सुशील कुमार के साथ डाला वोट

19 वर्षीय दिव्यांग आकांक्षा राणा ने पिता सुशील कुमार के साथ डाला वोट। उन्होंने कहा कि वे मतदान करने का आनंद लेते हैं।

संकांठी में 102 साल की मम्तू ने डाला वोट

संकांठी में 102 साल की मम्तू ने डाला वोट। उन्होंने कहा कि वे मतदान करने का आनंद लेते हैं।

शारदाधर शिंदी देवी के स्वभाव को पॉजिटिव बूध पर बिना रेट करार

शारदाधर शिंदी देवी के स्वभाव को पॉजिटिव बूध पर बिना रेट करार। उन्होंने कहा कि वे मतदान करने का आनंद लेते हैं।

संकांठी में 102 साल की मम्तू ने डाला वोट

संकांठी में 102 साल की मम्तू ने डाला वोट। उन्होंने कहा कि वे मतदान करने का आनंद लेते हैं।

PERSON WITH DISABILITY

यूथ आईकन मुस्कान ने ब्रेल लिपि से किया मतदान

हिमाचल दस्तक द्यूरो। शिमला

हिमाचल प्रदेश में लोक सभा चुनाव में चुनाव आयोग द्वारा युथ आईकन बनाए गए दृष्टिबाधित छात्रा मुस्कान ने शिमला संसदीय क्षेत्र के दूरदर्शन के तब रोहटू के सिन्धुमती में ब्रेल लिपि के माध्यम से मतदान किया। उन्होंने अपने क्षेत्र में ग्रामीणों को मतदान के लिए प्रेरित भी किया और कहा कि दृष्टिबाधित भी असमर्थ से मतदान कर सकते हैं। हिमाचल प्रदेश राज विश्वविद्यालय के संगीत विभाग में विद्यार्थी एवं यंत्रिका मुस्कान को विश्वसनीय चुनाव में भी अयोग ने युथ आईकन बनाया था। वह देश के



मुस्कान ने चुनाव आयोग के युथ आईकन के रूप में कार्य किया। वह देश के सबसे तेजतर्रक युवाओं में एक हैं।

फूलों से सजी पालकी में आए दिव्यांग

विकल्प टाकुर। राजगढ़

अधिकारी एवं उपायुक्त सिरमौर ललित जैन ने बताया कि एसडीएम राजगढ़ नेरल कर्म द्वारा बोलतों अमर सिंह के सहयोग से 75 प्रतिशत से अधिक दिव्यांग नरेश चंद समुच्चर सिंह, राजगढ़ के समीप वेहलुवाल के रहने वाले हैं, के लिए पालकी का प्रबंध किया गया और उसे फूलों के साथ सजाकर उसमें दिव्यांग नरेश चंद को विकल्प टाकुर और डाकू के दिव्यांग नरेश चंद को चढ़ाई के माध्यम से मतदान केंद्र तक पहुंचाया गया जहां अधिकारियों ने फूल-मालाओं से स्वागत किया।



चुनाव आयोग की युथ आईकन दृष्टिबाधित छात्रा मुस्कान ने डाला वोट

चुनाव आयोग की युथ आईकन दृष्टिबाधित छात्रा मुस्कान ने डाला वोट



दिव्यांग नरेश ने 40 साल में पहली मर्त्या किया मतदान

अशोक के. डॉ. 2-3 के निवासी 50 वर्षीय दिव्यांग नरेश ने 40 साल में पहली मर्त्या किया मतदान

दिव्यांग नरेश ने 40 साल में पहली मर्त्या किया मतदान



विकलांग को कंधों पर उठाकर वोटिंग मशीन तक पहुंचाया

विकलांग को कंधों पर उठाकर वोटिंग मशीन तक पहुंचाया



अधिकारी एवं उपायुक्त सिरमौर ललित जैन ने बताया कि एसडीएम राजगढ़ नेरल कर्म द्वारा बोलतों अमर सिंह के सहयोग से 75 प्रतिशत से अधिक दिव्यांग नरेश चंद समुच्चर सिंह, राजगढ़ के समीप वेहलुवाल के रहने वाले हैं, के लिए पालकी का प्रबंध किया गया और उसे फूलों के साथ सजाकर उसमें दिव्यांग नरेश चंद को विकल्प टाकुर और डाकू के दिव्यांग नरेश चंद को चढ़ाई के माध्यम से मतदान केंद्र तक पहुंचाया गया जहां अधिकारियों ने फूल-मालाओं से स्वागत किया।

अधिकारी एवं उपायुक्त सिरमौर ललित जैन ने बताया कि एसडीएम राजगढ़ नेरल कर्म द्वारा बोलतों अमर सिंह के सहयोग से 75 प्रतिशत से अधिक दिव्यांग नरेश चंद समुच्चर सिंह, राजगढ़ के समीप वेहलुवाल के रहने वाले हैं, के लिए पालकी का प्रबंध किया गया और उसे फूलों के साथ सजाकर उसमें दिव्यांग नरेश चंद को विकल्प टाकुर और डाकू के दिव्यांग नरेश चंद को चढ़ाई के माध्यम से मतदान केंद्र तक पहुंचाया गया जहां अधिकारियों ने फूल-मालाओं से स्वागत किया।



164

VOTER FACILITATION

सोलास माता कुशा - 2019
आदर्श मतदान केंद्र, हारी

सोलास माता कुशा - 2019
आदर्श मतदान केंद्र, हारी

पलकों पर बिठाए मतदाता, ढोल नगाड़ों, बैड की धुनों पर स्वागत
अर्थात् पूर्ण या खिलार टेड कारपेट और फूल, कोल फ्लोर, ठंडा पानी मिलना

सोलास माता कुशा - 2019
आदर्श मतदान केंद्र, हारी

मतदाताओं को भायी घेयर लिफ सुविधा

मतदाताओं को भायी घेयर लिफ सुविधा

जिलों में एनसीसी, एनएसएस और स्कूट एंड गाइड ने भी मतदाताओं को केंद्र तक लाने में मदद की।

लोकतंत्र के मतदान मित्रों को सताम

लोकतंत्र के मतदान मित्रों को सताम

संजाली में 98 साल की सखी रमा को पोलिंग बूथ तक ले जाती छात्रा। बच्ची ने जमकर मदद की। अमरा उद्यान

दून-नालागढ़ में दिखा उत्साह

दून-नालागढ़ में दिखा उत्साह

सोलास में मतदाताओं का बैड के साथ स्वागत

सोलास। आदर्श मतदान केंद्रों तक पहुंचने वाले मतदाताओं के लिए निर्वाचन विभाग ने खास रतनाम किए थे। यहां मतदाताओं का स्वागत बैड और फूलों के साथ किया गया। पानश्रवण स्कूल को छात्राओं के बैड ने आदर्श मतदान केंद्र पहुंचाने में मदद की।

सोलास में मतदाताओं का बैड के साथ स्वागत

सोलास। आदर्श मतदान केंद्रों तक पहुंचने वाले मतदाताओं के लिए निर्वाचन विभाग ने खास रतनाम किए थे। यहां मतदाताओं का स्वागत बैड और फूलों के साथ किया गया। पानश्रवण स्कूल को छात्राओं के बैड ने आदर्श मतदान केंद्र पहुंचाने में मदद की।

मतदाताओं के लिए छात्राएं टेड कारपेट

मतदाताओं के लिए छात्राएं टेड कारपेट

सुविधाओं से खुश नजर आए मतदाता, केंद्र पर खिलार लहर

सुविधाओं से खुश नजर आए मतदाता, केंद्र पर खिलार लहर

मतदाताओं को खिलार गए लहर, पुष्पधर्या व टेड कारपेट पर हुआ स्वागत

मतदाताओं को खिलार गए लहर, पुष्पधर्या व टेड कारपेट पर हुआ स्वागत

मॉडल मतदान केंद्रों पर सुविधाओं से खुश नजर आए वोटर

मॉडल मतदान केंद्रों पर सुविधाओं से खुश नजर आए वोटर

166

UNIQUE EVENTS

मनाली क्षेत्र के कुछ नंबर 8 पर दूल्हे ने बरातियों संग किया मतदान

वे हैं फर्ज़ पांवटा की पंचायत सातवाली में वॉटिंग के एक दिन पहले महिला को हो गया निधन, सदमें में था परिवार

दुख की घड़ी में भी नहीं भूले लोकतंत्र के लिए अपना अहम फर्ज़, मां के संस्कार के बाद पूरा परिवार पहुंचा वोट डालने

ब्रेन हैमरेज से हो गई पत्नी की मौत, अंतिम संस्कार के बाद पति और परिवार ने किया वोट

खमरतपुर | पांवटा जॉयब

मनन स्मृत पर पहुंचे। अंतिम संस्कार का उद्देश्य किया। इस परिवार की मम संरक्षक तौर पर रहें हैं। आठ-पौन के उपनगर गांव के हैं। इसी गांव के ग्रामीणों के वोट मतदान के बाद पूरा परिवार पहुंचा वोट डालने।

इस गांव के ग्रामीणों के वोट मतदान के बाद पूरा परिवार पहुंचा वोट डालने।